October 2010

Preliminary Engineering Report
Water System Evaluation
Village of Red Hook

Committed to the future of rural communities.

Hudson River Valley Greenway

Village of Red Hook

Village of Red Hook
Dutchess County, New York

Prepared for:

VILLAGE OF RED HOOK
7467 South Broadway
Red Hook, New York 12571

STATE OF NEW YORK
ROBERTO FLORES
081380
LICENSED PROFESSIONAL ENGINEER

Prepared by:

C.T. MALE ASSOCIATES, P.C.
50 Century Hill Drive
Latham, New York 12110
(518) 786-7400
FAX (518) 786-7299

C.T. Male Project No: 10.1419

Unauthorized alteration or addition to this document is a violation of Section 7209 Subdivision 2 of the New York State Education Law.

© Copyright 2010
C.T. MALE ASSOCIATES, P.C.

PRELIMINARY ENGINEERING REPORT
WATER SYSTEM EVALUATION
VILLAGE OF RED HOOK
TABLE OF CONTENTS

Page

1.0 GENERAL 1

2.0 PROJECT PLANNING AREA 2
- a) Location 2
- b) Environmental Resources Present 2
  - NYSDEC Wetland Map 2
  - National Wetlands Inventory Map 2
  - Soil Survey Map 2
  - NYSDEC Classified Stream Map 3
  - Agricultural District Map 3
  - OPRHP National Register List Map 3
  - FEMA Floodplain Map 3

3.0 EXISTING FACILITIES 5
- a) Water System Map 5
- b) Existing Water Supply 5
- c) Existing Storage 8
- d) Existing Water Mains and Services 8

4.0 NEED FOR PROJECT 10
- a) Health, Sanitation and Security 10
- b) System O&M 10
- c) Smart Growth 10

5.0 ALTERNATIVES CONSIDERED 12
- a) Water Source Capacity 12
- b) Water Storage 15
- c) Water Line Replacement 15

6.0 PROPOSED PROJECT 20
- a) Project Design 20
- a. Water Supply 20
- b. Storage 21
- c. Water Line Replacement 21
- d. Lead Service Replacement 21
- b) Total Project Cost Opinion 21

PRELIMINARY ENGINEERING REPORT
WATER SYSTEM EVALUATION
VILLAGE OF RED HOOK
TABLE OF CONTENTS

Page
7.0 PROJECT SCHEDULE.....24

FIGURES

Figure 1 Site Location Map
Figure 2 NYSDEC Wetland Map
Figure 3 National Wetlands Inventory Map
Figure 4 Soil Survey Map
Figure 5 NYSDEC Classified Stream Map
Figure 6 Agricultural District Map
Figure 7 OPRHP National Register List Map
Figure 8 FEMA Floodplain Map
Figure 9 Ortho Imagery Map
Sheet C1 Village Water System Map
Sheet C2 Phase II Improvements
Sheet C3 Phase III Improvements

APPENDICES

Appendix A USDA RD Form A – Proposed Water Project Hook-up Information
Appendix B DOH Correspondence
Appendix C Data on Existing Wells
Appendix D Water Tanks Inspection Reports
Appendix E Lead and Copper Rule Information (EPA)
Appendix F Annual O&M Budget
Appendix G Geotechnical Testing Results
Appendix H Cost Estimate

1.0 GENERAL

The Village of Red Hook water system has been in operation since the late 1800's and the core water mains and storage tank have been in service since the 1920's. Even with the various improvements and additions that have taken place over the years, the Village's water system is in need of multiple improvements to meets its current water needs and to supply safe reliable water for the next 20 years.

This report documents the needed upgrades to its water supply, storage and distribution system to provide potable water to the Village, which are summarized as follows:

- The current wells may not have sufficient capacity to provide the water system's peak demands and the Dutchess County Department of Health (DOH) has prohibited any new connections to the system. To provide adequate water for current and future needs, either new water supply wells need to be developed, the existing wells have to be redeveloped for grater capacity, or some combination of the two actions.

- The elevated water storage tank is over 80 years old, has lead paint, and needs to be replaced. Without the tank, the water system can not provide consistent pressure to the Village.

- The great majority of the Village's hook ups have lead water services. Although lead and copper testing has not exceeded the DOH action limits, it is prudent to replace these services where possible.

- The Village has many 4-inch water mains and some 2-inch water mains. These mains are too small to provide adequate fire flows and need to be replaced with larger water mains.

2.0 PROJECT PLANNING AREA

a) Location

The Village of Red Hook is located in the center of the Town of Red Hook, in northern Dutchess County, New York. The project site is seen in United States Geological Survey (USGS) topographic map, (Rock City Quadrangle, 2000). Refer to Figure 1.

The Village of Red Hook water system serves approximately 2,214 people and has 827 water service connections. The Village's median household income is $37,284 per the 2000 census.

Based on current water use data, the water system has 930 Equivalent Dwelling Units (EDU). One EDU is equal to one single family home. Appendix A contains the consumption history from September 2009 through September 2010 for all system users. USDA Form A (Proposed Water Project Hook-up Information) has also been included in Appendix A.

The Village's water system serves the entire Village and a small portion of the Town of Red Hook as shown on Sheet C1.

b) Environmental Resources Present

NYSDEC Wetland Map

According to the NYS Freshwater Wetland Maps for Dutchess County (2006), two (2) NYS Freshwater Wetlands (KE-3 & SG-12) are mapped within the vicinity of the Village. Refer to Figure 2.

National Wetlands Inventory Map

Based on review of the National Wetland Inventory (NWI) Map for the Rock City Quadrangle (2000), there are 11 NWI wetlands mapped within the vicinity of the Village. Refer to Figure 3.

Soil Survey Map

The Soil Survey for Dutchess County (2001) was reviewed to determine that hydric soil types are present in the Village. Fredon silt loam (Fr) is located in the vicinity of Cherry St./N. Broadway and Wayland silt loam (Wy) is located in the vicinity of the proposed well field, off of Linden Ave. These soils are classified as hydric soils. Refer to Figure 4.

NYSDEC Classified Stream Map

According to the New York Code of Rules and Regulations (6NYCRR Part 608, Use and Protection of Waters, 1996), an unnamed tributary to the Saw Kill is mapped in close proximity to the project site. This stream is classified as a class C(T) stream. Additionally, the Saw Kill is located to the north of the proposed well field. The Saw Kill is classified as a class B(T) stream. Both of these streams support trout species. Refer to Figure 5.

Agricultural District Map

According to the NYS Agricultural District Map for Dutchess County, there are several agriculture districts within or adjacent to the project site. The proposed well field is located in one of the mapped agricultural districts. Refer to Figure 6.

OPRHP National Register List Map

According to the NYS Parks, Recreation and Historic Preservation Archeosensitivity Map, there are two (2) Archeosensitive areas in the Village. One (1) National Register listed historic site is mapped within the project area. Refer to Figure 7.

FEMA Floodplain Map

According to the Federal Emergency Management Agency (FEMA) flood insurance rate map, the majority of the Town is classified as a Zone C; which is outside of the 500-year floodplain. However, the majority of the project lies within the Village of Red Hook which has no floodplain data. Refer to Figure 8.

Ortho Imagery Map

An aerial map showing the existing/proposed system components has been included as Figure 9.

3.0 EXISTING FACILITIES

a) Water System Map

The Village has very limited records on its water system. Thus, a water system map was created that shows the existing distribution system based on old records and the knowledge of the water system operator. Refer to Sheet C1.

During its annual inspection conducted on August 12 and 19, 2010, the Dutchess County Department of Health (DOH) found the system to have 30 deficiencies. See Appendix B for copy of DOH correspondence.

b) Existing Water Supply

The system serves approximately 2,214 people through 827 service connections. The average daily demand in 2009 was 244,228 gallons per day (gpd). The average daily demand for 2010 (through August) was 226,859 gpd.

In 2007, the Village amended its water supply permit (PN 3-1348-00158-00001) to add 44,000 gpd to serve the proposed Anderson Commons Subdivision, The Glenn Pond Road Office Buildings, the Hardscrabble Plaza and Hardscrabble Commons. These approved developments have, for the most part, not yet been constructed.

Portions of the Town and Village of Red Hook are being considered for zoning revisions and amendments for infill development and other developments per the proposed Centers and Greenspaces Plan. This development plan, prepared by the Red Hook Intermunicipal Task Force, is supported by Dutchess County Department of Planning and Development to preserve the County's prime farm land and to provide a areas for future growth in the Town and Village of Red Hook.

The large developments identified in the Centers and Greenspaces Plan are the South Broadway and North Broadway Traditional Neighborhood Development (TND) areas. The South Broadway TND is not within the Village limits; however, the Village would supply water to this TND if supply is available following the system upgrade. Similarly, the North Broadway TND, which is located within the Village, would be provided with water service

The South Broadway TND proposes 400+ units and the North Broadway TND proposes 200+ units. For planning purposes, a daily flow rate of 250 gpd was assigned to each unit. Based on the number of units proposed, the daily flow required is approximately 150,000 gpd.

Thus, the current and future water needs are summarized as follows:

- Current average system demand is approximately 250,000 gpd.
- Previously approved water connections are 44,000 gpd.
- Proposed TNDs water demand 150,000 gpd.

The Village's water supply consists of seven (7) drilled wells located off of Firehouse Lane. Currently, the seven wells in use are Wells 1, 3, 4, 9, 12, 13 and 14. Wells 12 and 13 are fitted with variable speed pumps whereas the remaining wells have standard single speed pumps. The following table shows both the rated capacity and current capacity of all wells currently in service:

Table 1: Well Capacity Data

Well #	Rated Capacity (gpm) (1)	Current Capacity (gpm) (2)
1	100	50
3	100	30
4	100	35
9	n/a	40
12	170	70
13	170	70
14	n/a	40

(1) Based on filed records with NYSDEC Water Supply Department.

(2) Based on observations from the Village's water system operator. See Appendix C for additional data on existing wells.

Well field and system capacity is considered adequate when the maximum day flow demand can be met with the largest well out of service.

The existing well field with the largest well out of service can provide 265 gpm or 381,600 gpd

The current maximum daily flow (based on metered flow) is approximately 320,000 gpd.

For future flows, a peaking factor of 2.0 is recommended for determining future maximum day flows. By adding 44,000 gpd and 150,000 gpd and using the 2.0 peaking factor, the future maximum day flow is estimated to increase as follows:

- 320,000 + 44,000*2.0 = 408,000 gpd with approved development
- 408,000 + 150,000*2.0 = 708,000 gpd with full build out of TNDs

Therefore, the existing wells have enough capacity to provide the peak flow required for current flows but not for previously approved developments and not for the proposed TNDs.

However, the stated capacity of the wells are in question and DOH has informed the Village that it is enforcing the permit condition. The Village is currently unable to serve any new connections until that work is performed because the stated capacity of the wells are in question.

The Village's water supply permit has a condition stating that no new development or water district extensions can be added without an evaluation of the water supply system, including an evaluation of the existing source capacity. The evaluation of the water source capacity is beyond the scope of this report.

Therefore, drilling additional wells or redeveloping some of the existing wells will be necessary to have sufficient capacity to handle current peak flows and to provide future development areas with water service.

c) Existing Storage

The water system has two storage tanks. A 520,000-gallon ground storage tank is located at the well field site off of Firehouse Lane. The existing production wells discharge to the tank. The tank was built in 2002 and is in good condition. The tank is equipped with a high lift pumping station with two 350 gpm pumps.

A 223,000-gallon elevated steel tank on Tower Street was constructed in the 1930's and provides the system pressure. The 223,000-gallon tank was inspected on October 19, 2010 and it was recommended to re-coat both the interior and exterior of the tank. The tank still has the original lead based paint on the inside and on the outside. However, based on its age and maintenance history, a complete replacement of the tank is recommended.

Inspection reports for both tanks are included in Appendix D.

d) Existing Water Mains and Services

The Village's water system consists mainly of 4-inch and 6-inch water mains with a few 2-inch lines, as shown on the Village Water System Map. Additionally, the water service connections have lead pipe water services.

Lead water services were typical of older water systems but pose a health threat to the population served since low levels of lead in the water supply have been proven to cause health problems.

The EPA began regulating lead in tap water in 1991 primarily due to numerous health studies linking lead in drinking water to cases of severely elevated blood lead. As a result, they have established the "Lead and Copper Rule". Additional information on the issues and hazards with lead water services is included in Appendix E.

The Village has complied with the DOH required testing for lead and copper and in the first drawn samples neither lead nor copper concentrations exceeded the DOH action level.

The 2 and 4-inch water mains are too small to deliver adequate fire flow (500 gpm minimum) and are not allowed under current standards. Since the age of many of these small lines are in excess of 80 years, it is recommended that they be replaced. Since there are many undersized lines with lead services, Red Hook will need to phase the Village wide replacement.

4.0 NEED FOR PROJECT

a) Health, Sanitation and Security

The lead water services, limited water supply, old storage tank and undersized water mains are all major needs that need to be corrected in the Village's water system.

b) System O&M

The Water System is supported by the water utility bills of the residential and business customers. A copy of the annual operational and maintenance budget is included in Appendix F.

The $290,475 annual budget pays for all the operational cost and payments to its current dept. Based on the estimated 930 Equivalent Dueling Units (EDU) served, the current cost per EDU is $312/year.

c) Smart Growth

The proposed improvements to the Village Water System will reinforce the Village Business Center, and provide higher intensity growth including residential, commercial, industrial and institutional development within priority growth areas in and adjacent to the Village of Red Hook. The smart growth benefits of improving the water system are summarized as follows:

- Enable residential and commercial development in priority growth areas. The South Broadway Traditional Neighborhood District (TND), currently being considered by the Town, will allow walkable residential neighborhoods to be located around an emerging commercial center.

- Through Incentive Zoning, productive farmland and Village gateway buffer areas will be protected. Current development in these areas can be relocated to the Traditional Neighborhood Districts where compact development requires public water and public sewer systems.

- Properties within the Village could be redeveloped to provide a larger variety of business uses (i.e. hotels, restaurants, department stores, etc.). Newly developed sites could be designed to compliment the historic architectural context of the Village of Red Hook.

- A compact, walkable residential neighborhood, based on the architectural character of the existing Village Residential Districts, could be developed. The North Broadway TND, currently being considered by the Village, will locate all development potential of the site within the Village boundaries, thus preserving the north Village gateway. The TND would offer a variety of housing sizes and types that would appeal to residents of varying age and income levels. The new TND, requiring public sewer and public water, will serve to reinforce the economic viability of the businesses while increasing the vitality of the Village.

5.0 ALTERNATIVES CONSIDERED

a) Water Source Capacity

To ensure the Village has sufficient water supply for its current and future needs, the existing well field on Firehouse Lane needs to be protected and maximized. Additionally, a new well field at the Richard Abraham's Park Site needs to be developed.

i) Existing Well Field

The existing well field located off of Firehouse Lane has seven (7) wells that are currently in service (wells 1, 3, 4, 9, 12, 13 and 14). It is recommended that each well be re-tested to determine its current yield and condition. Redevelopment of these wells is likely needed since none of the wells have been redeveloped in the past 20 years.

Additionally, to meet DOH standards and address a system deficiency, each well in service requires a flow meter.

Due to new development in the Village, other areas of the Village, and development associated with the proposed TNDs, the need for additional water sources is high. One option to be considered would involve re-testing the existing wells which are currently off-line to determine what kind of flows they are capable of delivering. The existing on-line wells are barely delivering sufficient flow to the areas which are currently developed; therefore, it is critical to locate additional viable sources and/or reuse sources which are currently out of service.

Additionally, the emergency connection from the Village to the small Town water system on the north side of the Village, due to head conditions, only flows one way (to the Town). This connection should be reviewed to see if the system can be engineered to flow both ways.

ii) Stand-By Generator

The well field off of Firehouse Lane, the 520,000 gallon storage tank and the high lift pumps, which pump the water to the system and the elevated tank are all centrally located behind the Village's highway garage. However, there is no stand-by power to any of the facilities.

Per the DOH requirement, a stand-by generator is needed at the site. Based on the connected horse power, a 480 Volt, 175 KW generator is needed with an automatic transfer switch.

There is a 1950's Cummings generator at the site. However, it is rated for 208 Volt and 85 KW. It is possible to use the existing generator, for an interim period of a few years, until a properly sized new generator can be installed by the Village.

iii) New Well Field

To explore a new well field site, an exploratory soil boring was installed in August 2010 in Richard Abraham's Park, which is in the north side of the Village. This test boring provided evidence that the site can support one or more water supply wells capable of producing 100 gpm or more each. These new wells would provide sufficient water to address the current water shortage and future growth.

Copies of Subsurface Exploration Log, the monitoring well construction log, and the sieve analysis results are attached as Appendix G.

(1) Subsurface Conditions

The boring was advanced to a total depth of 92 feet and terminated in a fine sand deposit. From ground surface to approximately 20 feet the soils were composed of brown fine and medium sand with varying percentages of silt. The soil became wet between 15 to 20 feet. From 20 to 25 feet a layer of gray clay and silt was encountered. Beneath this clay layer gray fine and medium sand deposits with minor percentages of silt were noted to a depth of approximately 46 feet. From approximately 46 to 51 feet a layer of brown silt

with very little sand was identified. From approximately 51 to 65 feet gray fine to coarse sand with increasing silt content was encountered, this also being the zone at which running sand conditions were encountered. From approximately 60 to 70 feet a brown sand and gravel deposit was identified, beneath which is a deposit of brown fine sand with trace percentages of silt extends to at least 92 feet below grade.

Grain size distribution analyses were run on four (4) samples between the depths of 70 to 87 feet. Based on the results, the soils from 70 to 87 feet are classified as fine sand with little silt. From these results it appears that a 10 to 20 slot well screen could be used to construct a production well within the fine sand below 70 feet. Additionally, a screen starting from 60 to 70 feet will be evaluated to capture the yield from the sand and gravel deposit.

The static water with in the monitoring well, based on the depth at which the soils samples were recovered saturated, is anticipated to be approximately 15 to 20 feet below grade.

(2) Test Well Findings

From a geologic standpoint, the findings of the test boring suggest the subsurface conditions are suitable for the construction of a water supply well. Groundwater was first encountered at a depth of approximately 20 feet below grade. A fine sand deposit was identified from approximately 70 to 90 feet which would be suitable for the construction of either a naturally developed or gravel packed screened well. The anticipated yield of a properly constructed and developed screened well is estimated to be approximately 100 gallons per minute (gpm). If similar or coarser deposits exist below 92 feet, and are also suitable for well construction, the well yield may be more than 100 gpm.

Although the test boring was only able to be advanced to a depth of 92 feet below grade, it is possible that additional sand formation exists to greater depths. If a test well is planned to be constructed to production wells standards for this location, the well drilling specifications should include exploration of the sand formation to depth greater than 92 feet to determine if

additional water bearing materials are present and could be utilized in the development of a water well at this location. The specifications should also require further examination of the soils from approximately 60 to 70 feet as this is the approximate depth interval at which a sand and gravel layer was identified.

It should be noted that wells serving public water systems need to be located such that the owner of the water system possesses legal title to the lands within 100 feet of the well, and the owner control by ownership, easement or other legally enforceable arrangement the land activities within 200 feet of the well. There are also minimum separation distances between the well and locations of potential contaminant sources. The proposed site at Richard Abraham's Park will allow for these conditions.

Consideration should be given for installing at least 50 feet of solid well casing for the production well to potentially eliminate the need for evaluating if the groundwater is groundwater under direct influence (GWUDI) of surface water. Under the current well construction recommendation, achieving this consideration should not be an issue.

b) Water Storage

The Village's water system has a total of 740,000 gallons of storage, which provides the maximum day flow (320,000 gallons) plus fire flow (500 gpm for 6 hours or 180,000 gallons). However, the elevated steel storage tank is over 80 years old and in need of coating maintenance.

Re-coating the tank is estimated to cost approximately $300,000.

Replacing the tank is estimated to cost approximately $400,000. Considering the age of the tank, it is recommended the Village invest in replacing the tank instead of re-coating.

c) Water Line Replacement

6-inch water mains are the minimum size lines that should be used in systems that provide fire protection and 8-inch lines are the current design standard for

residential areas. The Village's water system generally consists of 4-inch and 6-inch water mains. There are approximately 17,400 feet of 4-inch and smaller water lines.

It is impractical to upsize all the water mains under one construction contract, thus it is recommended that the Village phase the work of replacing the 4-inch and smaller water mains to 8-inch lines or larger. This will greatly improve the fire flows and sustain adequate system pressure when hydrants are used.

Additionally, with new water mains, new fire hydrants and valves would be installed to replace existing.

d) Lead Water Service Replacement

Lead water services were typical of older water systems but pose a health threat to the population served since low levels of lead in the water supply have been proven to cause health problems and has been an EPA priority to replace lead services since the 1990's.

The Village undertook a project to replace lead services in the 1990's but only the services on Cherry Street and Thomson Street were replaced at that time.

As a cost effective alternative, the streets that both contain 2-inch and 4-inch water lines and lead services should be given first priority in replacement. Thus, the Village can address its health risk and the inadequate fire flow with the same project.

e) Water Meters

All of the homes and buildings served by the Village have water meters. However, the meters are older than 20 years and it is likely they are out of calibration standards. When 5/8" and 3/4" residential meters are out of calibration, they under measure the actual flow, which means a loss of revenue to the Village.

It is recommended that the Village replace the meters that are over 15 years old and a radio read system be utilized Village wide.

It is estimated that over 700 water meters need replacement.

f) Environmental Impacts

The water system improvements are proposed to be located within the road right-of-way and are expected to have minimal impacts, if any, to wetlands, farmland, forestland or endangered species.

The project is expected to require a full archeological review to identify historic sites and mapped documented structures that may be encountered during construction. It is expected that a Phase 1A/1B will be needed for the project and that some Phase 2 studies may be required at the proposed well field site.

A Phase 1A (research with no field work) archeological study of the project would cost approximately $5,000. The cost of the follow-up Phase 1B study (field work with shovel tests) would be determined based on the results of the Phase 1A study. Similarly, the cost for the Phase 2 studies (larger excavations) are unknown until the Phase 1B work is complete.

g) Cost Opinions

a. Construction

Table 2: Construction Cost Estimate

Phase	Component	Quantity	Unit	Total
IA	Re-develop Wells	3	EA	$49,500
IA	Generator	1	EA	$154,500
IA	New Flow Meters	7	EA	$69,300
IB	New Wells	2	EA	$ 220,000
IB	Chlorine Addition	1	LS	$ 77,000

IB	Generator	1	EA	$ 116,000
IB	8-inch water line (from new wells to system)	800	LF	$ 58,000
Phase I Sub-Total				**$745,000**
II	Temporary Water Service	60	EA	$41,910
II	Hydrants	10	EA	$58,300
II	8-inch water line	5,500	LF	$1,028,500
II	Water Services	60	EA	$135,630
II	Restoration	1	LS	$165,000
Phase II Sub-Total				**$1,429,340**
Phase	Component	Quantity	Unit	Total
III	Temporary Water Service	200	EA	$139,700
III	Hydrants	30	EA	$116,600
III	8-inch water line	14,000	LF	$2,618,000
III	Water Services	200	EA	$452,100
III	Restoration	1	LS	$385,000
Phase III Sub-Total				**$ 3,711,400**
IV	Water Tank (Replacement)	1	LS	$386,100

IV	Water Meters	700	EA	$ 422,400
Phase IV Sub-Total				**$808,500**

Construction Subtotal	$6,693,720
Contingency at 20%	$1,339,000
Eng and Arch at 15%	$1,004,000
Admin	$20,000
Legal	$20,000
Project Total	**$9,077,000**

b. Annual Operations and Maintenance

The proposed improvements are not expected to increase the Village's O&M cost to operate its water system.

The following short-lived assets should be budgeted in the future:

Re-coating water tank (20 yrs)	$ 15,000/yr
Well rehabilitation	$ 20,000/well
Well pump replacement	$ 5,000/pump
Total	$ 40,000

6.0 PROPOSED PROJECT

a) Project Design

The proposed project is broken into four phases, as follows:

Phase I, existing and new water supply improvements including re-developing and testing existing wells, new generator for existing wells, new flow meters for existing wells, developing the Richard Abraham's Park well site.

Phase II, replacement of 2 and 4-inch water lines and lead water services.

Phase III, replacement of 2 and 4-inch water lines and lead water services.

Phase IV, replacement of the 225,000 gallon elevated storage tank on Tower Road and replacing water meters.

Phase II and III improvements are shown on Sheets C2 and C3.

a. Water Supply

The existing seven (7) wells will remain in service, along with any additional wells drilled at the new well field. Other wells which are currently off-line will be re-evaluated and possibly brought back into service.

The wells drilled at the proposed well field location are estimated to be capable of delivering at least 100 gpm per well ; therefore, a few additional wells should provide the flow necessary to service the existing system during peak usage times and also service any new development associated with the North and South TNDs.

In addition to drilling new wells, a new treatment building for chlorine addition and a new 8-inch distribution line will be needed.

Once the new production wells are drilled, water samples will be collected. Based on the water quality results, it will be determined if any additional treatment is needed, such as iron and manganese removal.

b. Storage

The combined storage between the two tanks is 745,000 gallons. The current demand is approximately 250,000 gpd and would be increased to 400,000 gpd if the North and South TNDs are developed. The storage capacity is sufficient; however, due to the age of the elevated tank, a new tank is recommended.

The new tank would be approximately the same size of the existing 250,000 gallons.

c. Water Line Replacement

The following streets will need water line replacement:

Saint John Street, Benner Road, Church Street, Church Street Extension, Elizabeth Street, Fisk Street, Fraleigh Street, Graves Street, Linden Avenue, Ludlow Road, Maizeland Road, Park Avenue, Phillips Street, Prince Street, South Broadway, West Market Street, Old Post Road, Cherry Street, Smith Street,

d. Lead Service Replacement

There are approximately 243 lead water services which will be replaced when water system improvements occur.

b) Total Project Cost Opinion

Based on the recommended improvements, the total project cost is estimated at $9,100,000.

Without subsidized funding (grants, and 0% loans), the proposed improvements would increase the cost per EDU by $800 per year. This is based on a 5% bond for 20-years.

To reduce the cost impact, the Village will need to pursue DWSRF and USDA-RD funding. The most favorable funding available from DWSRF program would

provide a $2,000,000 grant and a 0% interest 30-year loan, if the Village's project is deemed eligible for hardship financing. USDA-RA typically offers $500,000 grants for these type of projects. This financing would increase the annual cost per EDU by $270 per year.

A detailed cost summary is included in Appendix H.

c) Existing Annual Operating Budget

a. Income

The following are annual figures currently associated with income:

Metered Water Sales	$ 285,000
Unmetered Water Sales	$ 500
Water Service Charge	$ 3,000
Interest and Penalties	$ 1,500
Interest and Earnings	$ 475
Total Annual Income	$ 290,475

b. Operations and Maintenance (O&M) Costs

The following are annual costs currently associated with O&M:

Electric	$ 5,000
Labor	$ 103,618
Administration	$ 114,000
Other (Insurance, Lab, Maint. Exp.)	$ 10,000
Total Annual O&M Costs	$ 232,618

c. Debt Repayments

The existing annual debt repayment is $57,850.

d. Short-Lived Assets

The following are the short-lived assets:

Re-coating water tank (20 yrs)	$ 15,000/yr
Well rehabilitation	$ 20,000/well
Well pump replacement	$ 5,000/pump
Total	$ 40,000

e. Total Existing Annual Operating Costs

The following are the total annual operating costs:

Annual O&M Costs	$ 232,618/yr
Annual Debt Repayment	$ 57,850/yr
Short-lived Assets	$ 40,000/yr
Total	$ 330,468
	Or $355 per EDU

7.0 PROJECT SCHEDULE

The following preliminary schedule outlines the major steps needed to construct the proposed water system improvements:

Issue Engineer's Report	October 2010
Submit IUP Listing for DWSRF	November 2010
Submit to USDA-RD for funding	November 2010
Start SEQR	January 2011
If Project is above funding Line	
Submit Hardship determination	February 2011
Authorize Design	March 2011
Submit Full Application for Short-Term Funding	April 2011
Design Approved by All Agencies	September 2011
DWSRF Final IUP Listing is Issued	October 2011
Short-Term DWSRF Money Available	December 2011
Phase I Improvements Completed	December 2011
Phase II Improvements Completed	September 2012
Phase III Improvements Completed	September 2013
Phase IV Improvements Completed	September 2014

FIGURES

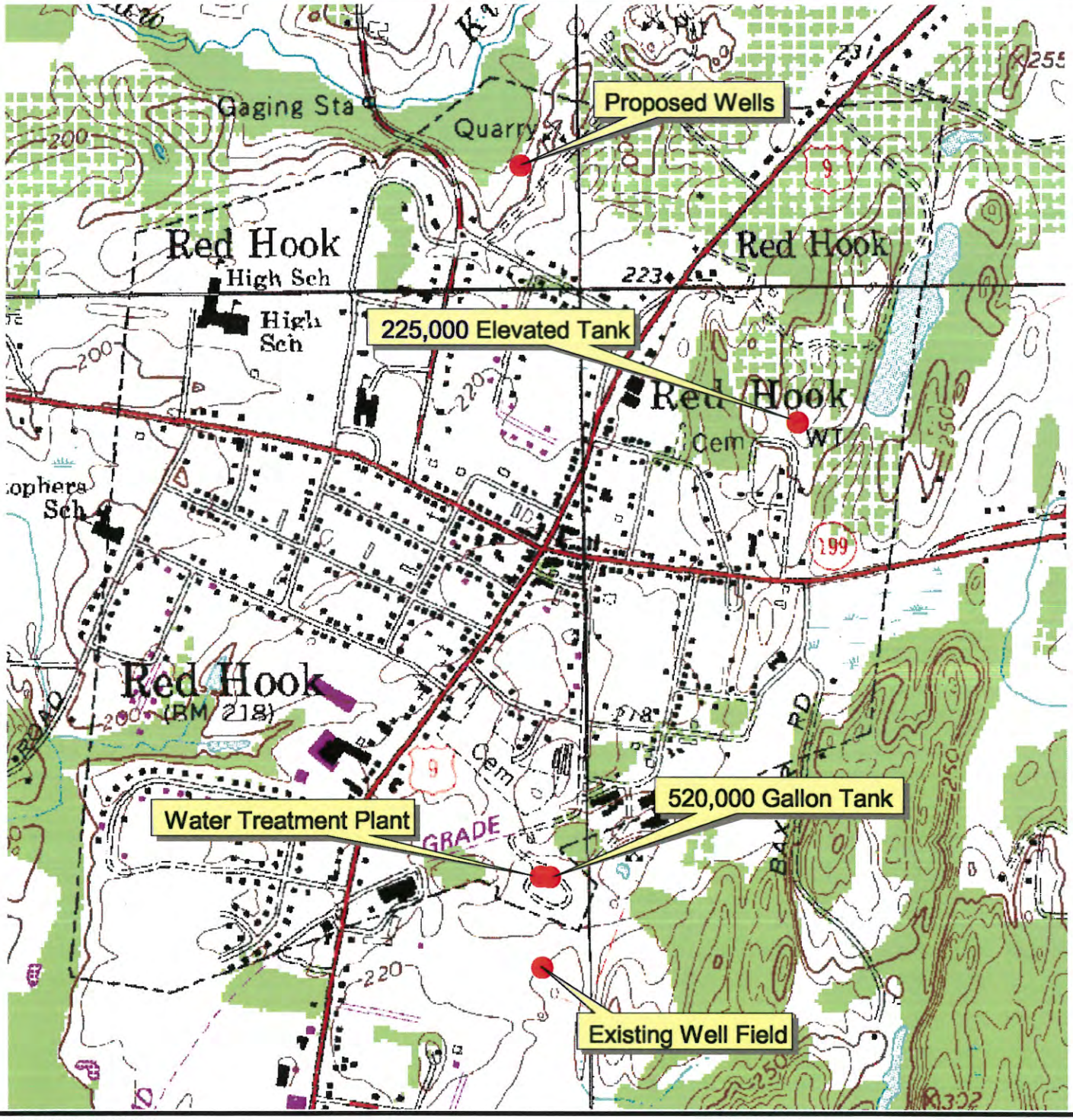

MAP REFERENCE
USGS Topographic Map
Rock City, NY Quadrangle, Dated 2000
7.5 Minute Series, NAD 83 UTM 18N
Downloaded from CUGIR on 10/14/2010

N
W E
S

ARCHITECTURE &
BUILDING SYSTEMS ENGINEERING
CIVIL ENGINEERING
ENVIRONMENTAL SERVICES
SURVEY & LAND INFORMATION
SERVICES

C.T.MALE ASSOCIATES, P.C.

50 CENTURY HILL DRIVE, LATHAM, NY 12110
PHONE (518) 786-7400 FAX (518) 786-7299

FIGURE 1 SITE LOCATION MAP

Water System Evaluation

VILLAGE OF RED HOOK	DUTCHESS COUNTY, NY
SCALE: 1"= 1,000	
DRAFTER: JLM	
PROJECT NO: 10.1419	

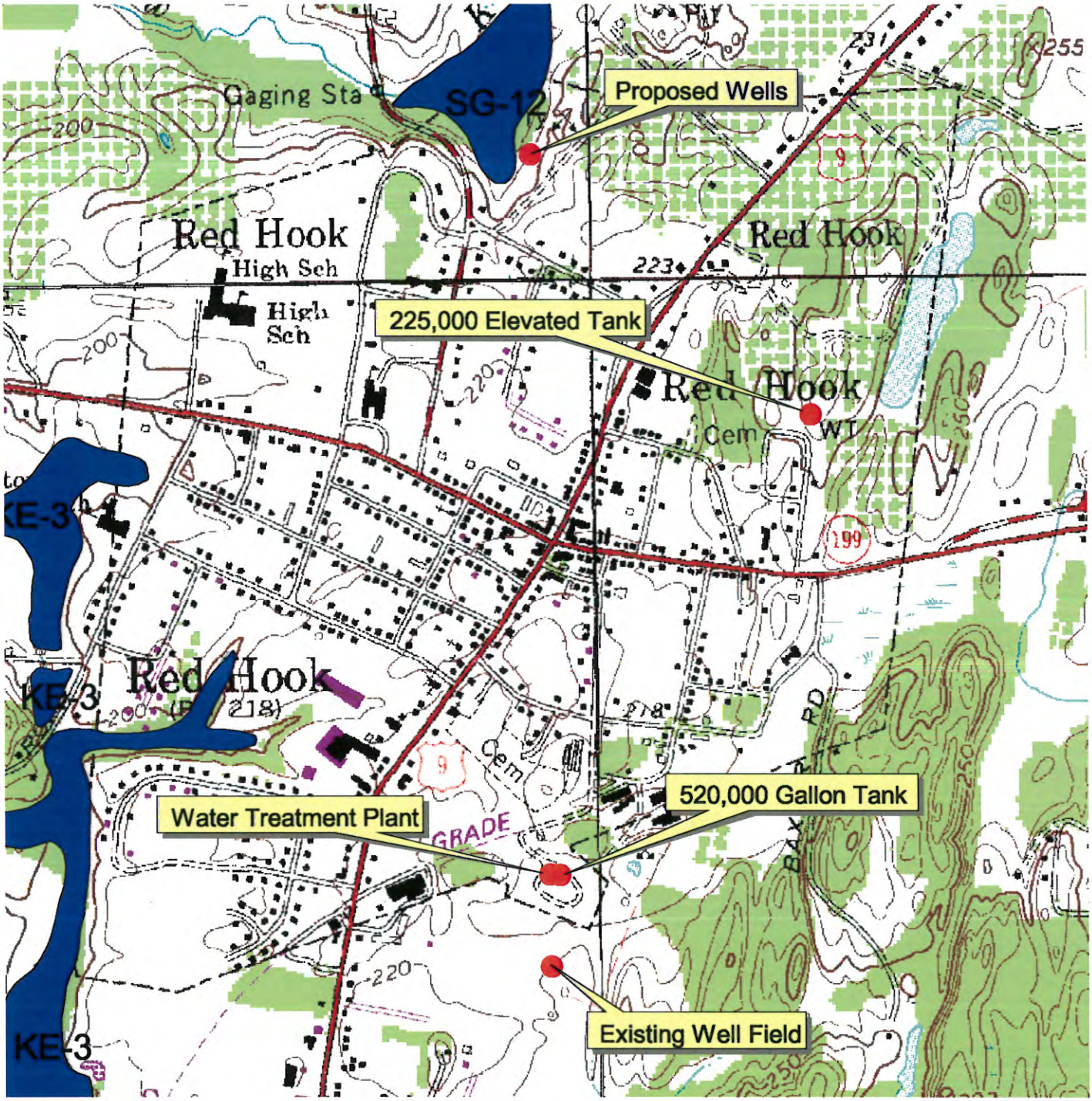

MAP REFERENCE
NYSDEC Freshwater Wetland Map
Rock City, NY Quadrangle, Dated 2005
7.5 Minute Series, NAD 83 UTM18N
FWW downloaded from NYSDEC on 10/14/2010

N
W E
S

ARCHITECTURE &
BUILDING SYSTEMS ENGINEERING
CIVIL ENGINEERING
ENVIRONMENTAL SERVICES
SURVEY & LAND INFORMATION
SERVICES

C.T.MALE ASSOCIATES, P.C.

50 CENTURY HILL DRIVE, LATHAM, NY 12110
PHONE (518) 786-7400 FAX (518) 786-7299

FIGURE 2 NYSDEC FRESHWATER WETLAND MAP

Water System Evaluation

VILLAGE OF RED HOOK	DUTCHESS COUNTY, NY
SCALE: 1"=1,000'	
DRAFTER: JLM	
PROJECT NO: 10.1419	

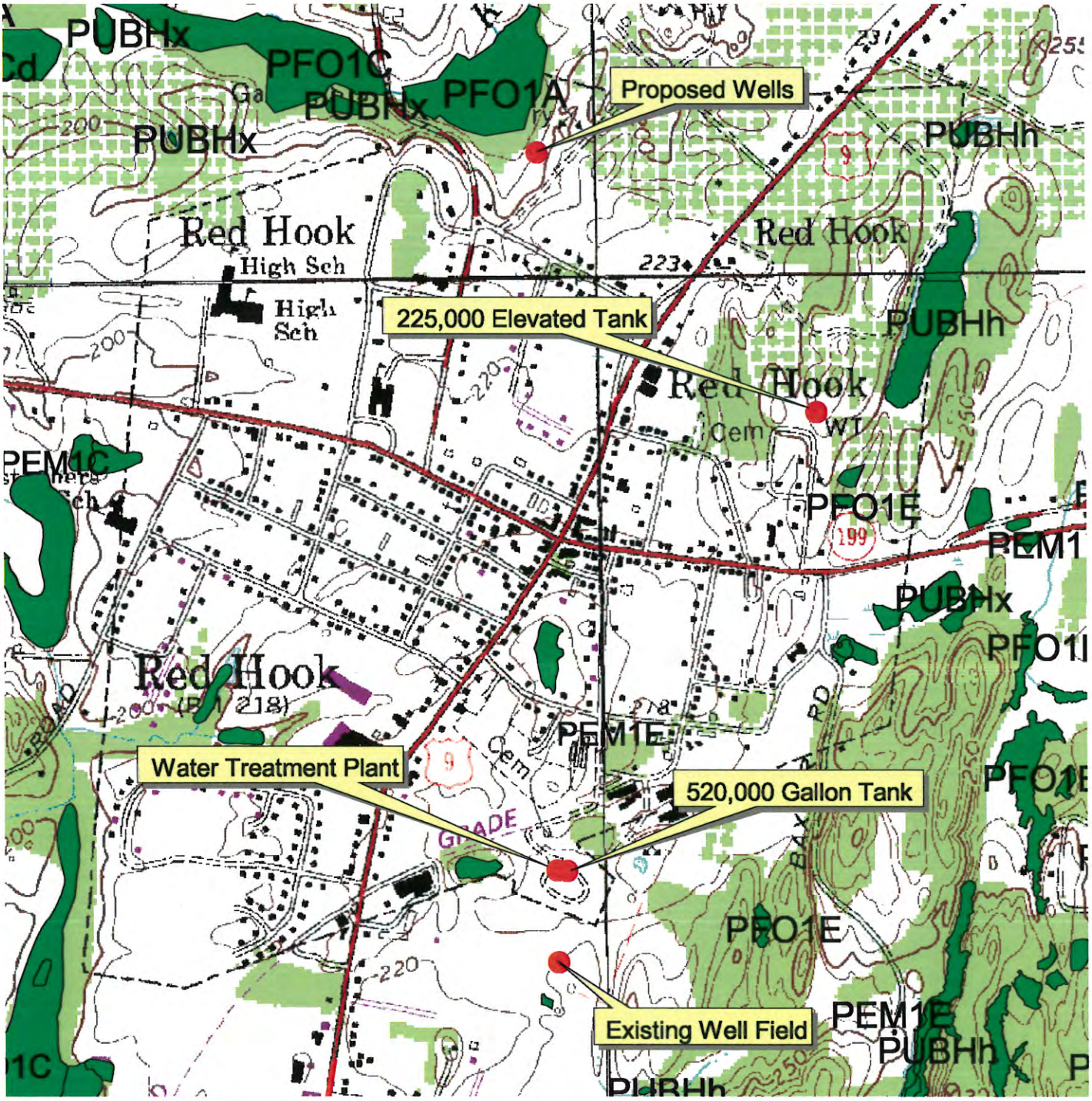

MAP REFERENCE
NWI Wetland Map
Rock City, NY Quadrangle, Dated 2004
7.5 Minute Series, NAD 83 UTM18N
Wetlands downloaded from NWI on 10/14/2010

N
W E
S

ARCHITECTURE &
BUILDING SYSTEMS ENGINEERING
CIVIL ENGINEERING
ENVIRONMENTAL SERVICES
SURVEY & LAND INFORMATION
SERVICES

C.T.MALE ASSOCIATES, P.C.

50 CENTURY HILL DRIVE, PO BOX 727, LATHAM, NY 12110
PHONE (518) 786-7400 FAX (518) 786-7299

FIGURE 3 NWI WETLAND MAP

Water System Evaluation

VILLAGE OF RED HOOK	DUTCHESS COUNTY, NY
SCALE: 1"= 1,000'	
DRAFTER: JLM	
PROJECT NO: 10.1419	

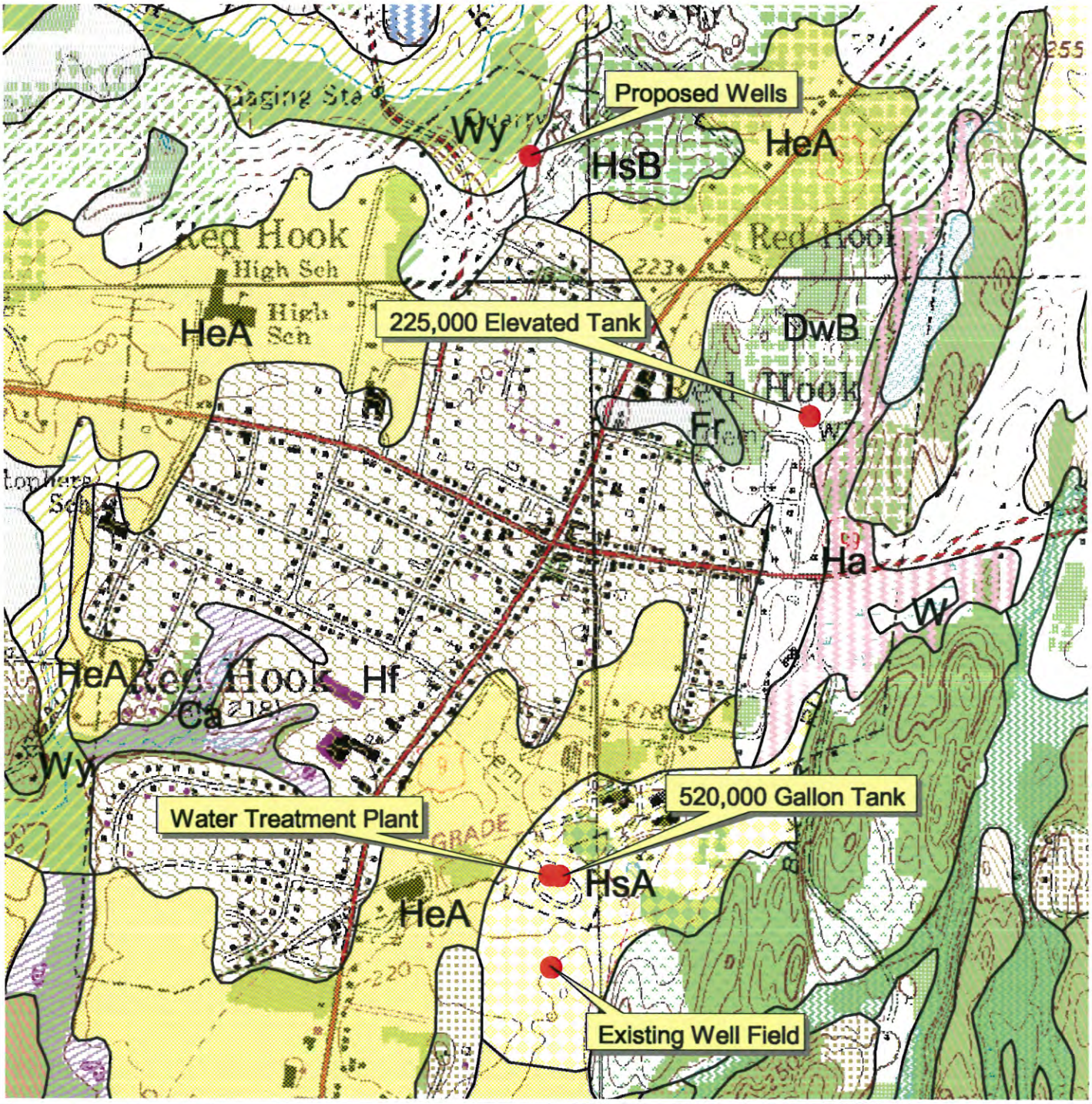

MAP REFERENCE
Soil Survey Map
Rock City, NY Quadrangle, Dated 2006
7.5 Minute Series, NAD 83
Soils downloaded from CUGIR on 10/14/2010

Soils Key
DwB - Dutchess-Cardigan complex, undulating rocky
Fr - Fredon silt loam
HeA - haven loam, nearly level
Hf - Haven-Urban land complex
HsA, HsB - Hoosic gravelly loam
Wy - Wayland silt loam

N
W E
S

ARCHITECTURE &
BUILDING SYSTEMS ENGINEERING
CIVIL ENGINEERING
ENVIRONMENTAL SERVICES
SURVEY & LAND INFORMATION
SERVICES

C.T.MALE ASSOCIATES, P.C.
50 CENTURY HILL DRIVE, PO BOX 727, LATHAM, NY 12110
PHONE (518) 786-7400 FAX (518) 786-7299

FIGURE 4 SOIL SURVEY MAP
Water System Evaluation

VILLAGE OF RED HOOK	DUTCHESS COUNTY, NY
SCALE: 1"= 1,000'	
DRAFTER: JLM	
PROJECT NO: 10.1419	

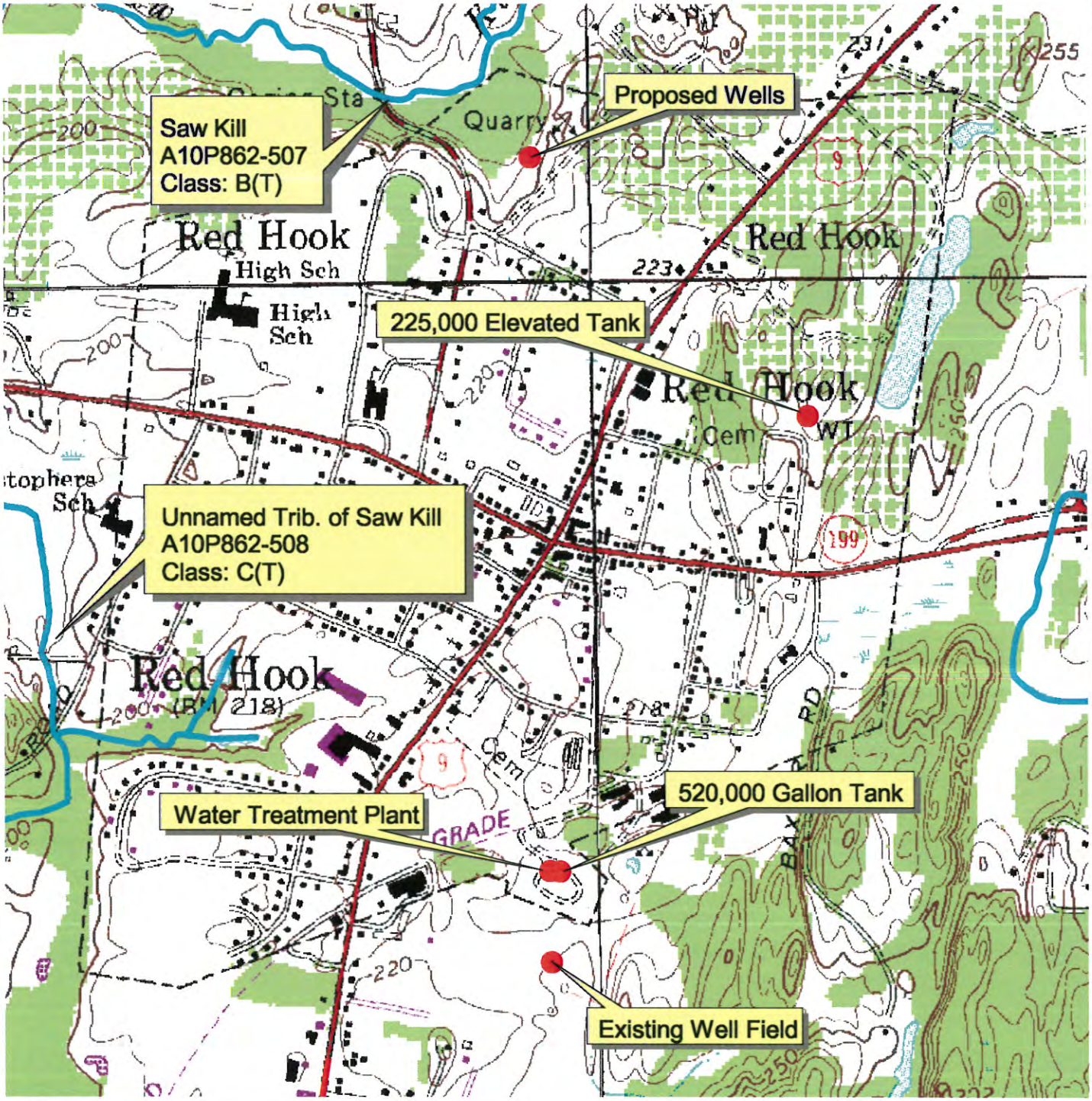

MAP REFERENCE
NYSDEC Classified Stream Map
Rock City, NY Quadrangle, Dated 2005
7.5 Minute Series, NAD 83
Streams downloaded from NYSDEC on 10/14/2010

N
W E
S

ARCHITECTURE &
BUILDING SYSTEMS ENGINEERING
CIVIL ENGINEERING
ENVIRONMENTAL SERVICES
SURVEY & LAND INFORMATION SERVICES

C.T.MALE ASSOCIATES, P.C.

50 CENTURY HILL DRIVE, PO BOX 727, LATHAM, NY 12110
PHONE (518) 786-7400 FAX (518) 786-7299

FIGURE 5 NYSDEC CLASSIFIED STREAM MAP

Water System Evaluation

VILLAGE OF RED HOOK	DUTCHESS COUNTY, NY
SCALE: 1"= 1,000'	
DRAFTER: JLM	
PROJECT NO: 10.1419	

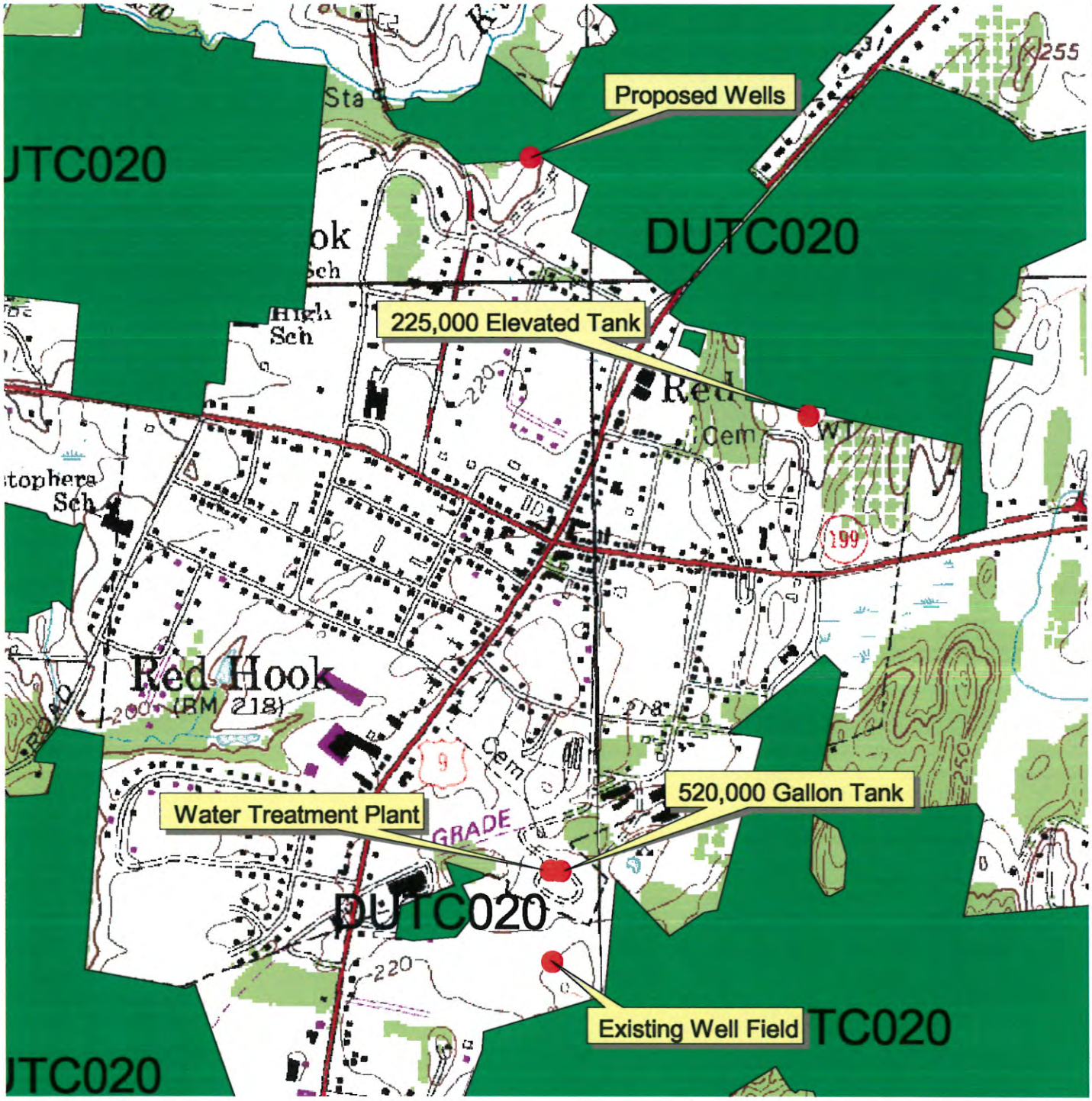

MAP REFERENCE
Agricultural District Map
Rock City, NY Quadrangle, Dated 2008
7.5 Minute Series, NAD 83
Ag District downloaded from CUGIR on 10/14/2010

N
W E
S

ARCHITECTURE &
BUILDING SYSTEMS ENGINEERING
CIVIL ENGINEERING
ENVIRONMENTAL SERVICES
SURVEY & LAND INFORMATION SERVICES

C.T.MALE ASSOCIATES, P.C.

50 CENTURY HILL DRIVE, PO BOX 727, LATHAM, NY 12110
PHONE (518) 786-7400 FAX (518) 786-7299

FIGURE 6 AGRICULTURAL DISTRICT MAP

Water System Evaluation

VILLAGE OF RED HOOK	DUTCHESS COUNTY, NY
SCALE: 1"= 1,000'	
DRAFTER: JLM	
PROJECT NO: 10.1419	

Village of Red Hook Water System Evaluation

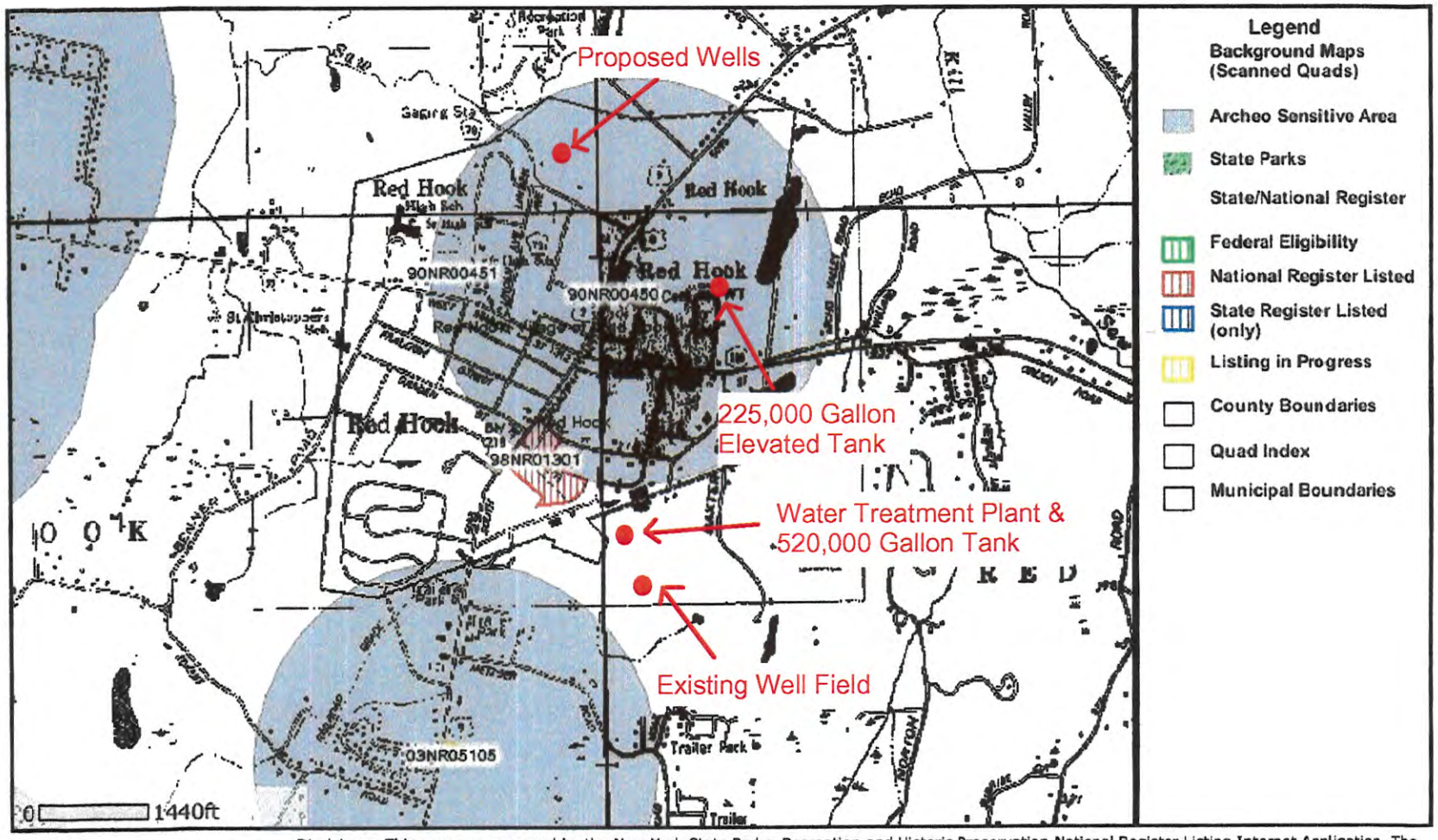

February 15, 2009

Disclaimer: This map was prepared by the New York State Parks, Recreation and Historic Preservation National Register Listing Internet Application. The information was compiled using the most current data available. It is deemed accurate, but is not guaranteed.

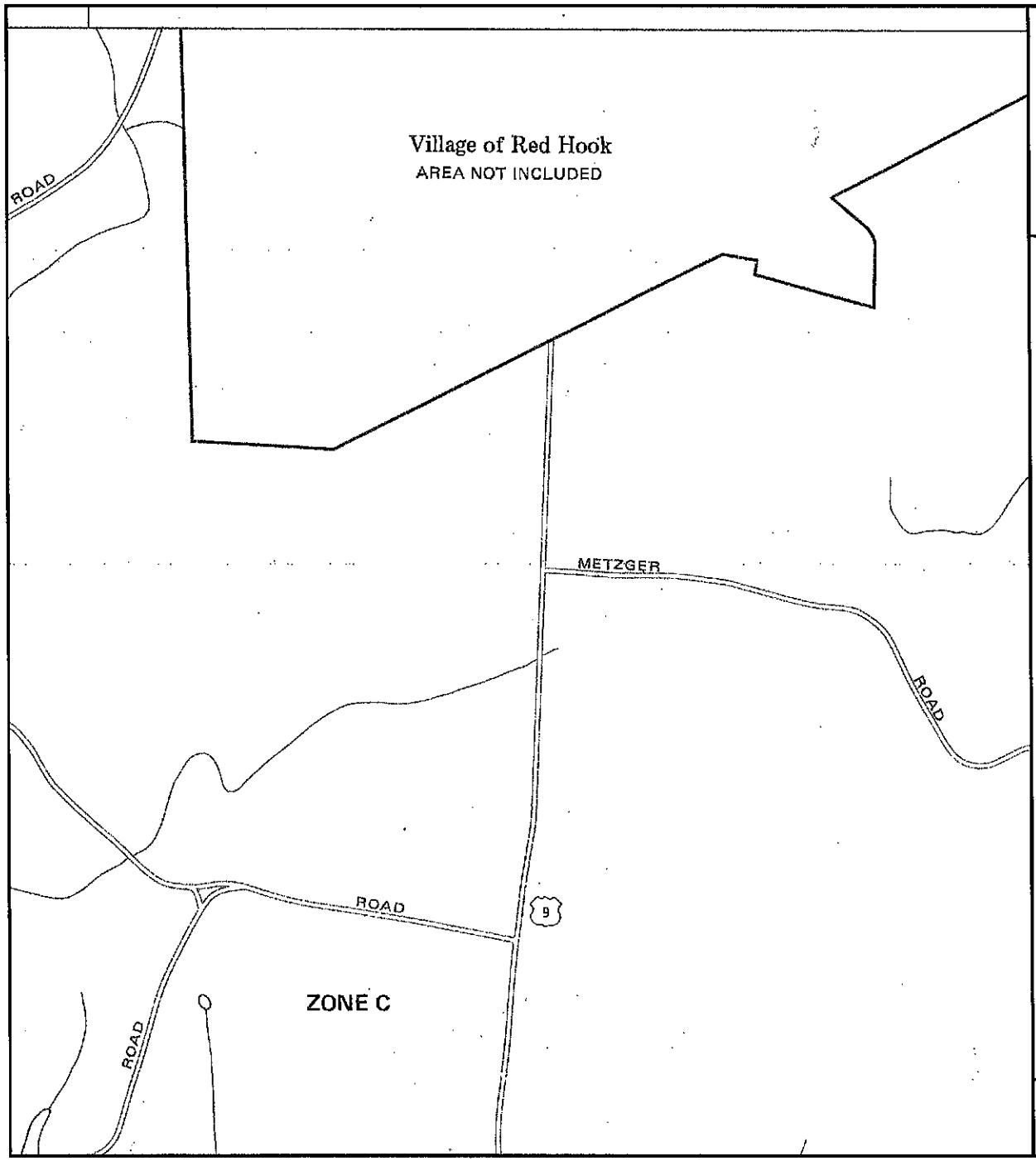

APPROXIMATE SCALE

800 0 800 FEET

NATIONAL FLOOD INSURANCE PROGRAM

FIRM

FLOOD INSURANCE RATE MAP

TOWN OF
RED HOOK,
NEW YORK
DUTCHESS COUNTY

PANEL 30 OF 35
(SEE MAP INDEX FOR PANELS NOT PRINTED)

COMMUNITY-PANEL NUMBER
361143 0030 B

EFFECTIVE DATE:
OCTOBER 16, 1984

Federal Emergency Management Agency

This is an official copy of a portion of the above referenced flood map. It was extracted using F-MIT On-Line. This map does not reflect changes or amendments which may have been made subsequent to the date on the title block. For the latest product information about National Flood Insurance Program flood maps check the FEMA Flood Map Store at www.msc.fema.gov



APPROXIMATE SCALE

400 0 400 FEET

NATIONAL FLOOD INSURANCE PROGRAM

FIRM
FLOOD INSURANCE RATE MAP

TOWN OF
RED HOOK,
NEW YORK
DUTCHESS COUNTY

PANEL 27 OF 35
(SEE MAP INDEX FOR PANELS NOT PRINTED)

COMMUNITY-PANEL NUMBER
361143 0027 B

EFFECTIVE DATE:
OCTOBER 16, 1984

Federal Emergency Management Agency

This is an official copy of a portion of the above referenced flood map. It was extracted using F-MIT On-Line. This map does not reflect changes or amendments which may have been made subsequent to the date on the title block. For the latest product information about National Flood Insurance Program flood maps check the FEMA Flood Map Store at www.msc.fema.gov

MAP REFERENCE
Ortho Imagery Map
Rock City, NY Quadrangle, Dated 2004
7.5 Minute Series, NAD 83
Ortho downloaded from GIS Clearing House on 10/14/2010

N
W E
S

ARCHITECTURE &
BUILDING SYSTEMS ENGINEERING
CIVIL ENGINEERING
ENVIRONMENTAL SERVICES
SURVEY & LAND INFORMATION
SERVICES

C.T.MALE ASSOCIATES, P.C.

50 CENTURY HILL DRIVE, PO BOX 727, LATHAM, NY 12110
PHONE (518) 786-7400 FAX (518) 786-7299

FIGURE 9 ORTHO IMAGERY MAP

Water System Evaluation

VILLAGE OF RED HOOK	DUTCHESS COUNTY, NY
SCALE: 1"= 1,000'	
DRAFTER: JLM	
PROJECT NO: 10.1419	

XREFS: NONE

PROJECT NUMBER: 10.1419

CAD DWG. FILE NAME: WATER MAP GRID.DWG

LEGEND

- 2" WATER LINES
- 4" WATER LINES
- 6" WATER LINES
- 8" WATER LINES
- HYD EXISTING HYDRANT
- W EXISTING WATER VALVES

BAR SCALE

250 0 125 250 500

1 inch = 250 ft.

DATE		REVISIONS RECORD/DESCRIPTION	DRAFTER	CHECK	APPR.
	1				
	2				
	3				
	4				
	5				
	6				
	7				
	8				
	9				

UNAUTHORIZED ALTERATION OR ADDITION TO THIS DOCUMENT IS A VIOLATION OF THE NEW YORK STATE EDUCATION LAW.

© 2010 C.T. MALE ASSOCIATES, P.C.

DESIGNED : JQE
DRAFTED : JQE
CHECKED : RF
PROJ. NO: 10.1419
SCALE : 1"=250'
DATE : 10/15/10

VILLAGE WATER SYSTEM MAP

PRELIMINARY ENGINEERING REPORT WATER SYSTEM EVALUATION VILLAGE OF RED HOOK

VILLAGE OF RED HOOK — DUTCHESS COUNTY, NEW YORK

C.T. MALE ASSOCIATES, P.C.
50 CENTURY HILL DRIVE, LATHAM, NY 12110
518.786.7400 * FAX 518.786.7299
ARCHITECTURE & BUILDING SYSTEMS ENGINEERING • CIVIL ENGINEERING
ENVIRONMENTAL SERVICES • SURVEY & LAND INFORMATION SERVICES

C1

SHEET 1 OF 3

DWG. NO: 10-_

CAD DWG. FILE NAME: WATER MAP GRID.DWG

LEGEND

- 2" WATER LINES
- 4" WATER LINES
- 6" WATER LINES
- 8" WATER LINES
- PHASE 1 WATER LINE REPLACEMENT
- PHASE 2 WATER LINE REPLACEMENT

CAD DWG. FILE NAME: WATER MAP GRID.DWG

	DATE		REVISIONS RECORD/DESCRIPTION	DRAFTER	CHECK	APPR.
		1				
		2				
		3				
		4				
		5				
		6				
		7				
		8				
		9				

UNAUTHORIZED ALTERATION OR ADDITION TO THIS DOCUMENT IS A VIOLATION OF THE NEW YORK STATE EDUCATION LAW.

© 2010
C.T. MALE ASSOCIATES, P.C.

DESIGNED : JQE
DRAFTED : JQE
CHECKED : RF
PROJ. NO: 10.1419
SCALE : AS SHOWN
DATE : 10/18/2010

PHASE I WATER IMPROVEMENTS

PRELIMINARY ENGINEERING REPORT WATER SYSTEM EVALUATION VILLAGE OF RED HOOK

VILLAGE OF RED HOOK — DUTCHESS COUNTY, NEW YORK

C.T. MALE ASSOCIATES, P.C.
50 CENTURY HILL DRIVE, LATHAM, NY 12110
518.786.7400 • FAX 518.786.7299
ARCHITECTURE & BUILDING SYSTEMS ENGINEERING • CIVIL ENGINEERING
ENVIRONMENTAL SERVICES • SURVEY & LAND INFORMATION SERVICES

C2

SHEET 2 OF 3

DWG. NO: 10-____

XREFS: NONE

PROJECT NUMBER: 10.1419

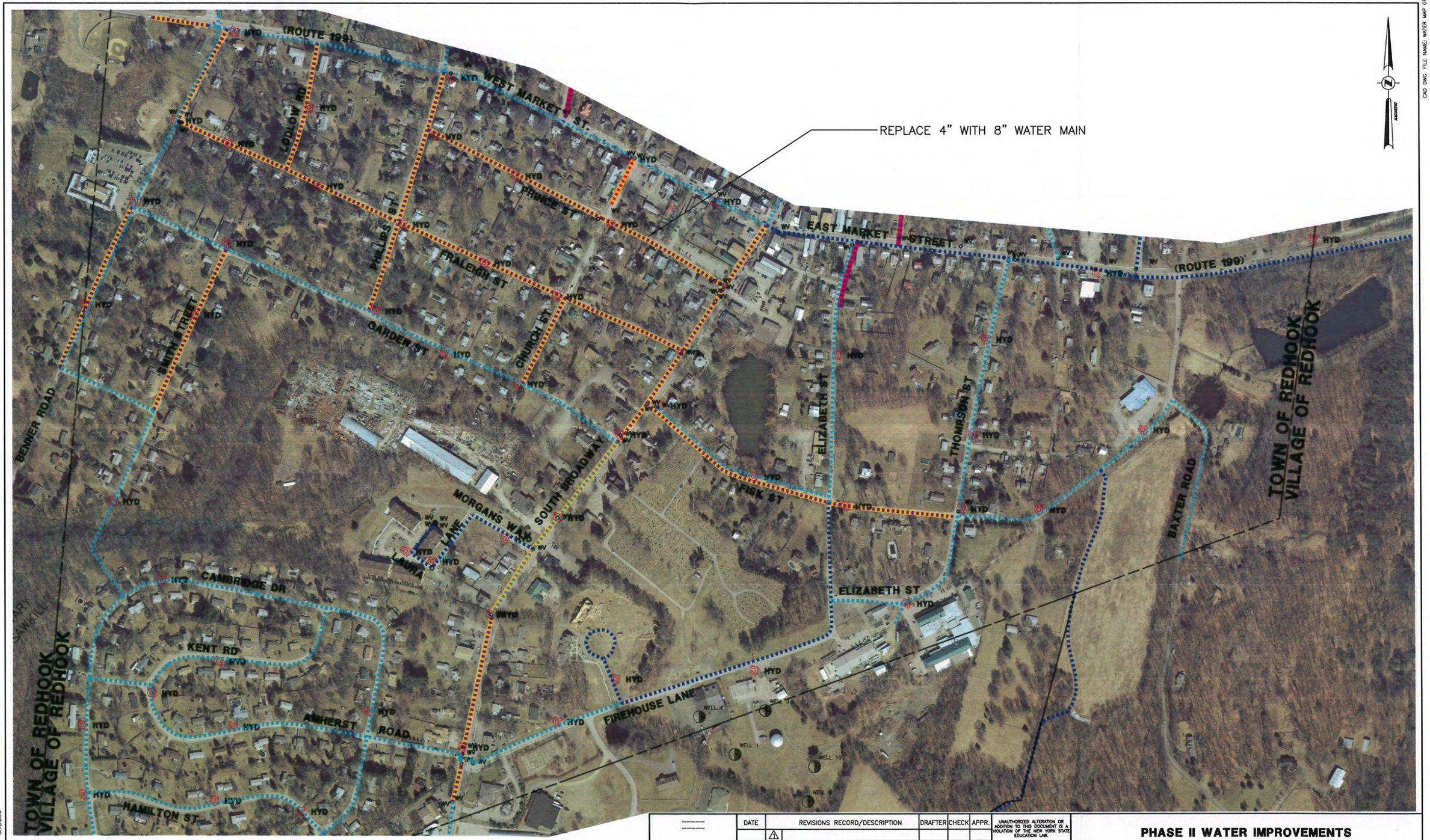

LEGEND

- 2" WATER LINES
- 4" WATER LINES
- 6" WATER LINES
- 8" WATER LINES
- PHASE 1 WATER LINE REPLACEMENT
- PHASE 2 WATER LINE REPLACEMENT

DATE		REVISIONS RECORD/DESCRIPTION	DRAFTER	CHECK	APPR.
	1				
	2				
	3				
	4				
	5				
	6				
	7				
	8				
	9				

UNAUTHORIZED ALTERATION OR ADDITION TO THIS DOCUMENT IS A VIOLATION OF THE NEW YORK STATE EDUCATION LAW.

© 2010
C.T. MALE ASSOCIATES, P.C.

DESIGNED : JQE
DRAFTED : JQE
CHECKED : RF
PROJ. NO: 10.1419
SCALE : AS SHOWN
DATE : 10/18/2010

PHASE II WATER IMPROVEMENTS

PRELIMINARY ENGINEERING REPORT WATER SYSTEM EVALUATION VILLAGE OF RED HOOK

VILLAGE OF RED HOOK — DUTCHESS COUNTY, NEW YORK

C.T. MALE ASSOCIATES, P.C.
50 CENTURY HILL DRIVE, LATHAM, NY 12110
518.786.7400 • FAX 518.786.7299
ARCHITECTURE & BUILDING SYSTEMS ENGINEERING • CIVIL ENGINEERING
ENVIRONMENTAL SERVICES • SURVEY & LAND INFORMATION SERVICES

C3

SHEET 3 OF 3

DWG. NO:10-____

CAD DWG. FILE NAME: WATER MAP GRID.DWG

CAD DWG. FILE NAME: WATER MAP GRID.DWG

APPENDIX A

USDA RD Form A –

Proposed Water Project Hook-up Information

FORM A
10/15/2010

PROPOSED WATER PROJECT HOOK-UP INFORMATION

Applicant Name Village of Red Hook

Please have your Engineer complete and/or verify items #2 thru #9

Will Proposed Water System be Individually Metered **Yes** [X] **No** [ ]

1. Total Hook-Ups in proposed system	827
2. Residential Hook-Ups in Proposed System (1 residential hook-up = 1 EDU	717
3. In Proposed System - Total Actual/Estimated Amount of Water Used Per Day by **all** Residential Users	175,375
4. In Proposed System - Average Amount of Water Used Per Day by a Typical Residential User	250.00
5. Industrial/Commercial/Business Hook-Ups in Proposed System	110
6. Total Actual/Estimated Amount of Water Used Per Day by #5 above	74625
7. In Proposed System - Total Actual/Estimated Amout of Water Used Per Day by **all** users (#3 + #6)	250,000
8. If Vacant Land will be considered as a portion of a user indicate: No. of Parcels [ ] What % of a User [ ]	
9. Total EDU's **(To be completed by the Local RD Office)**	930

10. Yearly Oper. & Maint. Expenses for the Existing and/or Proposed Water System: **(do not include any existing or proposed debt payment)**

a) Electric	$5,000
b) Cost to purchase water/1000 gal., **if applicable**	NA
c) Labor	$103,618
d) Administration	$114,000
e) Other **(specify)** Insurance/Lab/Maint Exp	$10,000
Total	$232,618

11. Existing Annual Debt Payment on the Water System not to be refinance (Include Principal & Interest)	$57,856
12. Proposed Other Annual Debt Payment, **(excluding Rural Development payment** (Include Principal & Interest)	$0
13. Hook up or Tap Fee to be charged to each user	$0

14. Ethnic make-up of residential users in the service area:

a) No. of White, not of Hispanic Origin	95.5	d) No. of Hispanic	3.5
b) No. of Black, not of Hispanic Origin	1	e) No. of Asian or Pacific Islander	1.8
c) No. of American Indian or Alaskan Native	0.1	f) Other	
		Total	102

CONSUMPTION HISTORY REPORT

VILLAGE OF RED HOOK

Date Range : 09/01/2009 To 09/30/2010
For All Customer Numbers
Sorted by Customer Number

Report printed at 11:31:47 AM on 10/14/2010

Customer Number	Date	Serv Code	Bill Cycle	Rdng Type	Prev Reading	Reading	C.F. Consumption
0000000100	CHAU CHAN-MOHAMMED N. HAGUE				28 EAST MARKET STREET		
	9/11/2009	WA	2010-002	C	771060	775150	4090
R	12/17/2009	WA	2010-003	C	775150	779550	4400
	3/9/2010	WA	2010-004	C	779550	783130	3580
	6/21/2010	WA	2011-001	C	783130	787510	4380
						TOTAL	16450
0000000200	DOCKSTADER, SCOTT				24 EAST MARKET STREET		
	9/11/2009	WA	2010-002	A	55410	56590	1180
	12/17/2009	WA	2010-003	E	56590	58090	1500
R	3/9/2010	WA	2010-004	A	58090	70720	12630
	6/21/2010	WA	2011-001	A	70720	70850	130
						TOTAL	15440
0000000300	HADDAD, RANDOLPH				25 EAST MARKET STREET		
	9/11/2009	WA	2010-002	E	46660	48160	1500
	12/17/2009	WA	2010-003	A	48160	48810	650
R	3/9/2010	WA	2010-004	E	48810	50310	1500
	6/21/2010	WA	2011-001	A	2889	4389	1500
						TOTAL	5150
0000000400	LUECK, MIKE				23 EAST MARKET STREET		
	9/10/2009	WA	2010-002	A	182950	183450	500
R	12/17/2009	WA	2010-003	A	183450	183920	470
	3/10/2010	WA	2010-004	A	183920	184400	480
	6/18/2010	WA	2011-001	A	184400	184850	450
						TOTAL	1900
0000000500	BARIGHT REALTY				15 EAST MARKET STREET		
	9/10/2009	WA	2010-002	E	33159	34659	1500
C R	12/17/2009	WA	2010-003	E	34659	36159	1500
	3/10/2010	WA	2010-004	E	36159	37659	1500
	6/18/2010	WA	2011-001	A	30159	31659	1500

BJ 1

CONSUMPTION HISTORY REPORT

VILLAGE OF RED HOOK

Date Range : 09/01/2009 To 09/30/2010
For All Customer Numbers
Sorted by Customer Number

Report printed at 11:31:47 AM on 10/14/2010

Customer Number	Date	Serv Code	Bill Cycle	Rdng Type	Prev Reading	Reading	Consumption
0000000501	BARIGHT REALITY		21 EAST MARKET STREET				
	9/10/2009	WA	2010-002	A	205250	205390	140
C	12/17/2009	WA	2010-003	A	205390	205420	30
	3/10/2010	WA	2010-004	A	205420	206080	660
	6/18/2010	WA	2011-001	A	206080	206830	750
						TOTAL	7580
0000000600	LOWN, DONNA		22 EAST MARKET STREET				
	9/10/2009	WA	2010-002	E	45510	47010	1500
	12/17/2009	WA	2010-003	E	47010	48510	1500
	3/10/2010	WA	2010-004	E	48510	50010	1500
	6/18/2010	WA	2011-001	A	2601	4101	1500
						TOTAL	6000
0000000700	RIFENBERGH, MRS. VERNON SR.		20 EAST MARKET STREET				
	9/10/2009	WA	2010-002	A	42110	42400	290
	12/17/2009	WA	2010-003	A	42400	42720	320
	3/10/2010	WA	2010-004	A	42720	43040	320
	6/18/2010	WA	2011-001	A	43040	43370	330
						TOTAL	1260
0000000800	BARIGHT REALTY		16 EAST MARKET ST.				
	9/10/2009	WA	2010-002	A	140120	141110	990
C	12/17/2009	WA	2010-003	A	141110	142160	1050
	3/10/2010	WA	2010-004	A	142160	143240	1080
	6/18/2010	WA	2011-001	A	143240	144250	1010
						TOTAL	4130
0000001000	BARIGHT REALTY		9 EAST MARKET STREET				
	9/10/2009	WA	2010-002	A	410660	418650	7990
C	12/17/2009	WA	2010-003	A	418650	422190	3540
	3/10/2010	WA	2010-004	A	422190	422580	390
	6/18/2010	WA	2011-001	A	422580	426740	4160

3

CONSUMPTION HISTORY REPORT

VILLAGE OF RED HOOK

Date Range : 09/01/2009 To 09/30/2010
For All Customer Numbers
Sorted by Customer Number

Report printed at 11:31:47 AM on 10/14/2010

Customer Number	Date	Serv Code	Bill Cycle	Rdng Type	Prev Reading	Reading	Consumption
0000001100	BARIGHT REALTY		10 EAST MARKET STREET				
	9/10/2009	WA	2010-002	A	57730	61410	3680
C	12/17/2009	WA	2010-003	A	61410	66580	5170
	3/10/2010	WA	2010-004	A	66580	81650	15070
	6/18/2010	WA	2011-001	A	81650	87510	5860
							==========
						TOTAL	45860
0000001200	BARIGHT REALTY		10 EAST MARKET STREET				
	9/10/2009	WA	2010-002	A	259680	261590	1910
C	12/17/2009	WA	2010-003	A	261590	263710	2120
	3/10/2010	WA	2010-004	A	263710	265430	1720
	6/18/2010	WA	2011-001	A	265430	267020	1590
							==========
						TOTAL	7340
0000001300	K.D.K.REALTY		7472 SOUTH BROADWAY				
	9/10/2009	WA	2010-002	A	415340	423160	7820
C	12/17/2009	WA	2010-003	A	423160	430410	7250
	3/10/2010	WA	2010-004	A	430410	436230	5820
	6/18/2010	WA	2011-001	A	436230	443100	6870
							==========
						TOTAL	27760
0000001400	BARIGHT REALTY		7 EAST MARKET				
	9/10/2009	WA	2010-002	A	37310	37450	140
C	12/17/2009	WA	2010-003	A	37450	37620	170
	3/10/2010	WA	2010-004	A	37620	37770	150
	6/18/2010	WA	2011-001	A	37770	37960	190
							==========
						TOTAL	650
0000001600	BARIGHT REALTY		3 EAST MARKET				
	9/10/2009	WA	2010-002	A	445170	453800	8630
C	12/17/2009	WA	2010-003	A	453800	464260	10460
	3/10/2010	WA	2010-004	A	464260	477730	13470
	6/18/2010	WA	2011-001	A	477730	486340	8610

5

CONSUMPTION HISTORY REPORT

Date Range : 09/01/2009 To 09/30/2010
For All Customer Numbers
Sorted by Customer Number

Report printed at 11:31:47 AM on 10/14/2010

Customer Number	Date	Serv Code	Bill Cycle	Rdng Type	Prev Reading	Reading	Consumption
0000001700	BARIGHT REALTY		3 EAST	MARKET	STREET	AUCOCK B	
	9/10/2009	WA	2010-002	A	165350	169760	4410
C	12/17/2009	WA	2010-003	A	169760	174230	4470
	3/10/2010	WA	2010-004	A	174230	177620	3390
	6/18/2010	WA	2011-001	A	177620	182070	4450
							==========
						TOTAL	57890
0000001900	BARIGHT REALTY		3 SOUTH	BROADWAY			
	9/10/2009	WA	2010-002	A	55140	56440	1300
C	12/17/2009	WA	2010-003	A	56440	58200	1760
	3/10/2010	WA	2010-004	A	58200	60670	2470
	6/18/2010	WA	2011-001	A	60670	63200	2530
							==========
						TOTAL	8060
0000001904	BARIGHT REALTY		3 SOUTH	BROADWAY			
	9/10/2009	WA	2010-002	A	21890	21940	50
C	12/17/2009	WA	2010-003	A	21940	22000	60
	3/10/2010	WA	2010-004	A	22000	22490	490
	6/18/2010	WA	2011-001	A	22490	22660	170
							==========
						TOTAL	770
0000002000	BARIGHT REALTY		1 SOUTH	BROADWAY			
	9/10/2009	WA	2010-002	A	12160	12420	260
C	12/17/2009	WA	2010-003	A	12420	12600	180
	3/10/2010	WA	2010-004	A	12600	12730	130
	6/18/2010	WA	2011-001	A	12730	12890	160
							==========
						TOTAL	730
0000002100	BARIGHT REALTY		2 EAST	MARKET	STREET		
	9/10/2009	WA	2010-002	A	125970	127310	1340
C	12/17/2009	WA	2010-003	A	127310	128660	1350
	3/10/2010	WA	2010-004	A	128660	129740	1080
	6/18/2010	WA	2011-001	A	129740	131210	1470

5

CONSUMPTION HISTORY REPORT

VILLAGE OF RED HOOK

Date Range : 09/01/2009 To 09/30/2010
For All Customer Numbers
Sorted by Customer Number

Report printed at 11:31:47 AM on 10/14/2010

Customer Number	Date	Serv Code	Bill Cycle	Rdng Type	Prev Reading	Reading	Consumption
0000002200	BARIGHT REALTY		FLATIRON RESTAURANT				
	9/10/2009	WA	2010-002	A	307070	315500	8430
C	12/17/2009	WA	2010-003	A	315500	322240	6740
	3/10/2010	WA	2010-004	A	322240	327980	5740
	6/18/2010	WA	2011-001	A	327980	335430	7450
						TOTAL	33600
0000002201	BARIGHT REALTY		1 TOBACCO LANE				
	9/10/2009	WA	2010-002	A	117270	118120	850
C	12/17/2009	WA	2010-003	A	118120	119230	1110
	3/10/2010	WA	2010-004	A	119230	120060	830
	6/18/2010	WA	2011-001	A	120060	121110	1050
						TOTAL	3840
0000002202	BARIGHT REALTY		5 A TOBACCO LANE				
	9/10/2009	WA	2010-002	A	54310	55040	730
C	12/17/2009	WA	2010-003	A	55040	55820	780
	3/10/2010	WA	2010-004	A	55820	56620	800
	6/18/2010	WA	2011-001	A	56620	57370	750
						TOTAL	3060
0000002203	BARIGHT REALTY		3 TOBACCO LANE APT. NO. 6				
	9/10/2009	WA	2010-002	A	76170	78640	2470
C	12/17/2009	WA	2010-003	A	78640	80880	2240
	3/10/2010	WA	2010-004	A	80880	82460	1580
	6/18/2010	WA	2011-001	A	82460	84750	2290
						TOTAL	8580
0000002204	BARIGHT REALTY		7 TOBACCO LANE				
	9/10/2009	WA	2010-002	A	68410	69560	1150
C	12/17/2009	WA	2010-003	A	69560	70710	1150
	3/10/2010	WA	2010-004	A	70710	71700	990
	6/18/2010	WA	2011-001	A	71700	72800	1100

5

CONSUMPTION HISTORY REPORT

VILLAGE OF RED HOOK

Date Range : 09/01/2009 To 09/30/2010
For All Customer Numbers
Sorted by Customer Number

Report printed at 11:31:47 AM on 10/14/2010

Customer Number	Date	Serv Code	Bill Cycle	Rdng Type	Prev Reading	Reading	Consumption
0000002400	MATWEY, MICHAEL		TOBACCO LANE				
	9/10/2009	WA	2010-002	A	263110	263330	220
C	12/17/2009	WA	2010-003	A	263330	264650	1320
	3/10/2010	WA	2010-004	A	264650	265730	1080
	6/18/2010	WA	2011-001	A	265730	268640	2910
							==========
						TOTAL	9920
0000002500	MATWEY, MICHAEL JR.		TOBACCO LANE				
	9/10/2009	WA	2010-002	A	108170	109730	1560
C	12/17/2009	WA	2010-003	A	109730	111070	1340
	3/10/2010	WA	2010-004	A	111070	112030	960
	6/18/2010	WA	2011-001	A	112030	113050	1020
							==========
						TOTAL	4880
0000002700	MELLEY, GEORGE		7478 SOUTH BROADWAY				
	9/10/2009	WA	2010-002	A	28780	29630	850
	12/17/2009	WA	2010-003	A	29630	30170	540
	3/10/2010	WA	2010-004	A	30170	30840	670
	6/18/2010	WA	2011-001	A	30840	31640	800
							==========
						TOTAL	2860
0000002800	K.D.K. REALTY		7466 SOUTH BROADWAY				
	9/10/2009	WA	2010-002	E	304000	305500	1500
	12/17/2009	WA	2010-003	E	305500	307500	2000
C	3/10/2010	WA	2010-004	E	307500	309000	1500
	6/18/2010	WA	2011-001	A	28499	29999	1500
							==========
						TOTAL	6500
0000002900	AYOUB, NABIL		7460 SOUTH BROADWAY				
	9/10/2009	WA	2010-002	E	74150	75650	1500
	12/17/2009	WA	2010-003	E	75650	77150	1500
	3/10/2010	WA	2010-004	A	77150	78650	1500
	6/18/2010	WA	2011-001	E	78650	80650	2000

3

CONSUMPTION HISTORY REPORT

VILLAGE OF RED HOOK

Date Range : 09/01/2009 To 09/30/2010
For All Customer Numbers
Sorted by Customer Number

Report printed at 11:31:47 AM on 10/14/2010

Customer Number	Date	Serv Code	Bill Cycle	Rdng Type	Prev Reading	Reading	Consumption
0000003000	GRIFFIN INSURANCE AGENCY			7452 SOUTH BROADWAY			
c	9/10/2009	WA	2010-002	A	38590	39090	500
	12/17/2009	WA	2010-003	A	39090	39480	390
	3/10/2010	WA	2010-004	A	39480	40410	930
	6/18/2010	WA	2011-001	A	40410	41490	1080
							==========
						TOTAL	9400
0000003100	RED HOOK PUBLIC LIBRARY			7444 SOUTH BROADWAY			
c	9/10/2009	WA	2010-002	A	61490	62020	530
	12/17/2009	WA	2010-003	A	62020	62550	530
	3/10/2010	WA	2010-004	A	62550	63000	450
	6/18/2010	WA	2011-001	A	63000	63540	540
							==========
						TOTAL	2050
0000003200	SEITZ, ELIZABETH			7436 SOUTH BROADWAY			
	9/10/2009	WA	2010-002	A	91300	92200	900
	12/17/2009	WA	2010-003	A	92200	93010	810
	3/10/2010	WA	2010-004	A	93010	93770	760
	6/18/2010	WA	2011-001	A	93770	94940	1170
							==========
						TOTAL	3640
0000003300	DIAMOND, DOUGLAS			7432 SOUTH BROADWAY			
	9/10/2009	WA	2010-002	A	22390	23670	1280
	12/17/2009	WA	2010-003	A	23670	24670	1000
	3/10/2010	WA	2010-004	A	24670	25570	900
	6/18/2010	WA	2011-001	A	25570	26720	1150
							==========
						TOTAL	4330
0000003400	ST PAULS LUTHERAN CHURCH			7412 SOUTH BROADWAY			
c	9/10/2009	WA	2010-002	A	315870	320230	4360
	12/17/2009	WA	2010-003	A	320230	323500	3270
	3/10/2010	WA	2010-004	A	323500	326620	3120
	6/18/2010	WA	2011-001	A	326620	332050	5430

3

CONSUMPTION HISTORY REPORT

VILLAGE OF RED HOOK

Date Range : 09/01/2009 To 09/30/2010
For All Customer Numbers
Sorted by Customer Number

Report printed at 11:31:47 AM on 10/14/2010

Customer Number	Date	Serv Code	Bill Cycle	Rdng Type	Prev Reading	Reading	Consumption
0000003600	WILMS, MARTIN		7398 SOUTH BROADWAY				
	9/10/2009	WA	2010-002	A	138980	141880	2900
	12/17/2009	WA	2010-003	A	141880	145190	3310
	3/10/2010	WA	2010-004	A	145190	148090	2900
	6/18/2010	WA	2011-001	A	148090	150740	2650
						TOTAL	27940
0000003700	RED HOOK SOAP FACTORY, LLC		7392 SOUTH BROADWAY				
	9/10/2009	WA	2010-002	A	113550	116620	3070
c	12/17/2009	WA	2010-003	A	116620	118010	1390
	3/10/2010	WA	2010-004	A	118010	119080	1070
	6/18/2010	WA	2011-001	A	119080	120410	1330
						TOTAL	6860
0000003701	HEUER, MARILYN		7380 SOUTH BROADWAY				
	9/10/2009	WA	2010-002	A	115180	118620	3440
	12/17/2009	WA	2010-003	A	118620	121190	2570
	3/10/2010	WA	2010-004	A	121190	123770	2580
	6/18/2010	WA	2011-001	A	123770	126850	3080
						TOTAL	11670
0000003800	MCGOVERN, JOHN		7376 SOUTH BROADWAY				
	9/10/2009	WA	2010-002	A	79480	80410	930
	12/17/2009	WA	2010-003	A	80410	80590	180
	3/10/2010	WA	2010-004	A	80590	80610	20
	6/18/2010	WA	2011-001	A	80610	80690	80
						TOTAL	1210
0000003900	KUHN, JOHN		7374 SOUTH BROADWAY				
	9/10/2009	WA	2010-002	A	9354	9482	128
	12/17/2009	WA	2010-003	A	9482	9587	105
	3/10/2010	WA	2010-004	A	9587	9702	115
	6/18/2010	WA	2011-001	A	9702	9815	113

CONSUMPTION HISTORY REPORT

VILLAGE OF RED HOOK

Date Range : 09/01/2009 To 09/30/2010
For All Customer Numbers
Sorted by Customer Number

Report printed at 11:31:47 AM on 10/14/2010

Customer Number	Date	Serv Code	Bill Cycle	Rdng Type	Prev Reading	Reading	Consumption
0000004000	COHEN, DAVID		7372 SOUTH BROADWAY				
	9/10/2009	WA	2010-002	A	134450	136060	1610
	12/17/2009	WA	2010-003	A	136060	136990	930
	3/10/2010	WA	2010-004	A	136990	137450	460
	6/18/2010	WA	2011-001	A	137450	138210	760
							==========
						TOTAL	4221
0000004100	WEBSTER, HENRY		7366 SOUTH BROADWAY				
	9/10/2009	WA	2010-002	A	64860	66690	1830
	12/17/2009	WA	2010-003	A	66690	68540	1850
	3/10/2010	WA	2010-004	A	68540	70080	1540
	6/18/2010	WA	2011-001	A	70080	71980	1900
							==========
						TOTAL	7120
0000004200	GORSUCH, THOMAS		7362 SOUTH BROADWAY				
	9/10/2009	WA	2010-002	A	141400	144420	3020
	12/17/2009	WA	2010-003	A	144420	147680	3260
	3/10/2010	WA	2010-004	A	147680	150820	3140
	6/18/2010	WA	2011-001	A	150820	154470	3650
							==========
						TOTAL	13070
0000004300	RHINEBECK SAVINGS BANK		7350 SOUTH BROADWAY				
	9/10/2009	WA	2010-002	A	192760	221200	28440
c	12/17/2009	WA	2010-003	A	221200	224740	3540
	3/10/2010	WA	2010-004	A	224740	225390	650
	6/18/2010	WA	2011-001	A	225390	231330	5940
							==========
						TOTAL	38570
0000004301	RHINEBECK SAVINGS BANK		7346 SOUTH BROADWAY (RED BG.)				
	9/10/2009	WA	2010-002	A	14010	14970	960
c	12/17/2009	WA	2010-003	A	14970	16060	1090
	3/10/2010	WA	2010-004	A	16060	17250	1190
	6/18/2010	WA	2011-001	A	17250	25100	7850

2

CONSUMPTION HISTORY REPORT

VILLAGE OF RED HOOK

Date Range : 09/01/2009 To 09/30/2010
For All Customer Numbers
Sorted by Customer Number

Report printed at 11:31:47 AM on 10/14/2010

Customer Number	Date	Serv Code	Bill Cycle	Rdng Type	Prev Reading	Reading	Consumption
0000004400	TOWN OF RED HOOK-GARAGE			7340 SOUTH BROADWAY			
	9/10/2009	WA	2010-002	A	47310	47970	660
C	12/17/2009	WA	2010-003	A	47970	48710	740
	3/10/2010	WA	2010-004	A	48710	50280	1570
	6/18/2010	WA	2011-001	A	50280	51270	990
						TOTAL	15050
0000004401	TOWN OF RED HOOK-TOWN HALL			7340 SOUTH BROADWAY			
	9/10/2009	WA	2010-002	A	121190	121590	400
C	12/17/2009	WA	2010-003	A	121590	121740	150
	3/10/2010	WA	2010-004	A	121740	121800	60
	6/18/2010	WA	2011-001	A	121800	121990	190
						TOTAL	800
0000004500	DONNA'S HAIRSTYLING CENTER			7336 SOUTH BROADWAY			
	9/10/2009	WA	2010-002	A	67790	68420	630
C	12/17/2009	WA	2010-003	A	68420	69110	690
	3/10/2010	WA	2010-004	A	69110	70150	1040
	6/18/2010	WA	2011-001	A	70150	71320	1170
						TOTAL	3530
0000004600	HOWLAND, RICHARD			7332 SOUTH BROADWAY			
	9/10/2009	WA	2010-002	A	165290	170500	5210
	12/17/2009	WA	2010-003	A	170500	171820	1320
	3/10/2010	WA	2010-004	A	171820	173050	1230
	6/18/2010	WA	2011-001	A	173050	175630	2580
						TOTAL	10340
0000004701	RED HOOK MOBILE HOME PARK			7328 SOUTH BROADWAY			
	9/10/2009	WA	2010-002	A	507420	537160	29740
	12/17/2009	WA	2010-003	A	537160	562880	25720
	3/10/2010	WA	2010-004	A	562880	608080	45200
	6/18/2010	WA	2011-001	A	608080	642610	34530

3

CONSUMPTION HISTORY REPORT

VILLAGE OF RED HOOK

Date Range : 09/01/2009 To 09/30/2010
For All Customer Numbers
Sorted by Customer Number

Report printed at 11:31:47 AM on 10/14/2010

Customer Number	Date	Serv Code	Bill Cycle	Rdng Type	Prev Reading	Reading	Consumption
0000004800	POTTENBURGH, MICHAEL 7324 SOUTH BROADWAY						
	9/10/2009	WA	2010-002	E	201499	202999	1500
	12/17/2009	WA	2010-003	E	202999	204499	1500
	3/10/2010	WA	2010-004	E	204499	204980	481
	6/18/2010	WA	2011-001	A	204980	206270	1290
						TOTAL	139961
0000004900	WILMS, MARTIN 7320 SOUTH BROADWAY						
	9/10/2009	WA	2010-002	A	5223	7447	2224
	12/17/2009	WA	2010-003	A	7447	9400	1953
	3/10/2010	WA	2010-004	A	9400	11249	1849
	6/18/2010	WA	2011-001	A	11249	13224	1975
						TOTAL	8001
0000004910	ULSTER SAVINGS BANK 7296 SOUTH BROADWAY						
	9/10/2009	WA	2010-002	A	9248	9720	472
C	12/17/2009	WA	2010-003	A	9720	10190	470
	3/10/2010	WA	2010-004	A	10190	10635	445
	6/18/2010	WA	2011-001	A	10635	15330	4695
						TOTAL	6082
0000005000	SIPPERLEY, ARTHUR 7316 SOUTH BROADWAY						
	9/10/2009	WA	2010-002	A	207200	209100	1900
	12/17/2009	WA	2010-003	A	209100	209990	890
	3/10/2010	WA	2010-004	A	209990	210090	100
	6/18/2010	WA	2011-001	A	210090	211690	1600
						TOTAL	4490
0000005100	ZENGEN, MS. ROSEMARY 7310 SOUTH BROADWAY						
	9/10/2009	WA	2010-002	E	919990	922490	2500
55	12/17/2009	WA	2010-003	E	922490	925500	3010
	3/10/2010	WA	2010-004	E	925500	927000	1500
	6/18/2010	WA	2011-001	E	927000	929000	2000

1

Date Range : 09/01/2009 To 09/30/2010
For All Customer Numbers
Sorted by Customer Number

Report printed at 11:31:47 AM on 10/14/2010

Customer Number	Date	Serv Code	Bill Cycle	Rdng Type	Prev Reading	Reading	Consumption
0000005200	COON, GLEN SR., & LYNDA			7306 SOUTH BROADWAY			
	9/10/2009	WA	2010-002	A	85540	87090	1550
	12/17/2009	WA	2010-003	A	87090	90360	3270
	3/10/2010	WA	2010-004	A	90360	92150	1790
	6/18/2010	WA	2011-001	A	92150	94950	2800
						TOTAL	18420
0000005300	DALTON, JACK		7302 SOUTH BROADWAY				
	9/10/2009	WA	2010-002	A	64220	64460	240
	12/17/2009	WA	2010-003	A	64460	64600	140
	3/10/2010	WA	2010-004	A	64600	64710	110
	6/18/2010	WA	2011-001	A	64710	65010	300
						TOTAL	790
0000005301	RUGES OLDSMOBILE, INC.			122 SOUTH BROADWAY			
C	9/10/2009	WA	2010-002	A	121730	122940	1210
	12/17/2009	WA	2010-003	A	122940	125620	2680
	3/10/2010	WA	2010-004	A	125620	127250	1630
	6/18/2010	WA	2011-001	A	127250	128770	1520
						TOTAL	7040
0000005400	JNY QUEST REALTY, LLC			7307-7309 SOUTH BROADWAY			
	9/10/2009	WA	2010-002	E	98590	100090	1500
C	12/17/2009	WA	2010-003	E	100090	101590	1500
	3/10/2010	WA	2010-004	E	101590	103090	1500
	6/18/2010	WA	2011-001	E	103090	104590	1500
						TOTAL	6000
0000005401	RUGE, LEWIS		7311 SOUTH BROADWAY				
	9/10/2009	WA	2010-002	A	121180	122060	880
	12/17/2009	WA	2010-003	A	122060	122820	760
	3/10/2010	WA	2010-004	A	122820	123580	760
	6/18/2010	WA	2011-001	A	123580	124480	900

2

CONSUMPTION HISTORY REPORT

VILLAGE OF RED HOOK

Date Range : 09/01/2009 To 09/30/2010
For All Customer Numbers
Sorted by Customer Number

Report printed at 11:31:47 AM on 10/14/2010

Customer Number	Date	Serv Code	Bill Cycle	Rdng Type	Prev Reading	Reading	Consumption
0000005500	TRIEBELS GARAGE		7317 SOUTH BROADWAY				
C	9/10/2009	WA	2010-002	A	58590	59870	1280
	12/17/2009	WA	2010-003	A	59870	60850	980
	3/10/2010	WA	2010-004	A	60850	62350	1500
	6/18/2010	WA	2011-001	A	62350	63590	1240
						TOTAL	8300
0000005501	AN APPLE A DAY DINER		7329 SOUTH BROADWAY				
C	9/10/2009	WA	2010-002	A	667340	677050	9710
	12/17/2009	WA	2010-003	A	677050	691260	14210
	3/10/2010	WA	2010-004	A	691260	701010	9750
	6/18/2010	WA	2011-001	A	701010	711590	10580
						TOTAL	44250
0000005502	SARDINHA BRANDS, INC.		7329 SOUTH BROADWAY				
C	9/10/2009	WA	2010-002	A	437050	457400	20350
	12/17/2009	WA	2010-003	A	457400	473330	15930
	3/10/2010	WA	2010-004	A	473330	484440	11110
	6/18/2010	WA	2011-001	A	484440	497150	12710
						TOTAL	60100
0000005600	COLBURN, SHIRLEY ANN		7351 SOUTH BROADWAY				
	9/10/2009	WA	2010-002	A	4365200	4398700	33500
	12/17/2009	WA	2010-003	A	4398700	4427000	28300
	3/10/2010	WA	2010-004	A	4427000	4450600	23600
	6/18/2010	WA	2011-001	A	4450600	4481800	31200
						TOTAL	116600
0000005601	MIGLIORELLI, KENNETH A.		7357 SOUTH BROADWAY				
	9/10/2009	WA	2010-002	A	45190	48700	3510
	12/17/2009	WA	2010-003	A	48700	51030	2330
	3/10/2010	WA	2010-004	A	51030	52950	1920
	6/18/2010	WA	2011-001	A	52950	56440	3490

3

CONSUMPTION HISTORY REPORT

Date Range : 09/01/2009 To 09/30/2010
For All Customer Numbers
Sorted by Customer Number

Report printed at 11:31:47 AM on 10/14/2010

Customer Number	Date	Serv Code	Bill Cycle	Rdng Type	Prev Reading	Reading	Consumption
0000005602	COLBURN, ARNOLD		7345 SOUTH BROADWAY				
	9/10/2009	WA	2010-002	A	985100	10042	24942
	12/17/2009	WA	2010-003	A	10042	10337	295
	3/10/2010	WA	2010-004	A	10337	10499	162
	6/18/2010	WA	2011-001	A	0	10499	10499
							==========
						TOTAL	47148
0000005603	COLBURN, ARNOLD		7345 SOUTH BROADWAY				
	9/10/2009	WA	2010-002	E	317600	319100	1500
	12/17/2009	WA	2010-003	E	319100	322000	2900
	3/10/2010	WA	2010-004	E	322000	324500	2500
	6/18/2010	WA	2011-001	A	324500	327400	2900
							==========
						TOTAL	9800
0000005700	GRIFFIN, LISA & DENNIS		7361 SOUTH BROADWAY				
	9/11/2009	WA	2010-002	A	73520	81920	8400
	12/17/2009	WA	2010-003	A	81920	90320	8400
	3/9/2010	WA	2010-004	A	90320	97400	7080
	6/21/2010	WA	2011-001	A	97400	104970	7570
							==========
						TOTAL	31450
0000005800	LAUB, RHODA		1 AMHERST ROAD				
	9/10/2009	WA	2010-002	A	71420	73230	1810
	12/17/2009	WA	2010-003	A	73230	75000	1770
	3/10/2010	WA	2010-004	A	75000	76540	1540
	6/18/2010	WA	2011-001	A	76540	78010	1470
							==========
						TOTAL	6590
0000005900	QUEEN, JIM & STEPHANIE		3 AMHERST ROAD				
	9/10/2009	WA	2010-002	A	13410	14910	1500
70	12/17/2009	WA	2010-003	A	11910	13410	1500
	3/10/2010	WA	2010-004	E	13410	14910	1500
	6/18/2010	WA	2011-001	A	11910	13410	1500

CONSUMPTION HISTORY REPORT

VILLAGE OF RED HOOK

Date Range : 09/01/2009 To 09/30/2010
For All Customer Numbers
Sorted by Customer Number

Report printed at 11:31:47 AM on 10/14/2010

Customer Number	Date	Serv Code	Bill Cycle	Rdng Type	Prev Reading	Reading	Consumption
0000006000	ZACHARZUK, STEVE		92 CAMBRIDGE DRIVE				
	9/10/2009	WA	2010-002	A	95300	96670	1370
	12/17/2009	WA	2010-003	A	96670	97650	980
	3/10/2010	WA	2010-004	A	97650	98690	1040
	6/18/2010	WA	2011-001	A	98690	99880	1190
							==========
						TOTAL	10580
0000006100	JACOBS ,JODIAH & SHERI		90 CAMBRIDGE DRIVE				
	9/10/2009	WA	2010-002	E	31250	32750	1500
	12/17/2009	WA	2010-003	E	32750	34250	1500
	3/10/2010	WA	2010-004	A	34250	34900	650
	6/18/2010	WA	2011-001	A	34900	44700	9800
							==========
						TOTAL	13450
0000006200	DUFFY, JOHN		88 CAMBRIDGE DRIVE				
	9/10/2009	WA	2010-002	A	227510	239140	11630
	12/17/2009	WA	2010-003	A	22947	23110	163
	3/10/2010	WA	2010-004	A	23110	23339	229
	6/18/2010	WA	2011-001	A	23339	23532	193
							==========
						TOTAL	12215
0000006300	SANTINI, ROBERT		86 CAMBRIDGE DRIVE				
	9/10/2009	WA	2010-002	A	61950	63810	1860
	12/17/2009	WA	2010-003	A	63810	65020	1210
	3/10/2010	WA	2010-004	A	65020	65510	490
	6/18/2010	WA	2011-001	A	65510	66370	860
							==========
						TOTAL	4420
0000006400	MOORE, ALFRED & ROSEANN		84 CAMBRIDGE DRIVE				
	9/10/2009	WA	2010-002	A	252390	257210	4820
	12/17/2009	WA	2010-003	A	257210	260850	3640
	3/10/2010	WA	2010-004	A	260850	264940	4090
	6/18/2010	WA	2011-001	A	264940	270110	5170

Date Range : 09/01/2009 To 09/30/2010
For All Customer Numbers
Sorted by Customer Number

Report printed at 11:31:47 AM on 10/14/2010

Customer Number	Date	Serv Code	Bill Cycle	Rdng Type	Prev Reading	Reading	Consumption
0000006500	VILLAGE GREEN, LLC		82 CAMBRIDGE DRIVE				
	9/10/2009	WA	2010-002	A	12068	12362	294
	12/17/2009	WA	2010-003	A	12362	12627	265
	3/10/2010	WA	2010-004	A	12627	12867	240
	6/18/2010	WA	2011-001	A	12867	13201	334
							==========
						TOTAL	18853
0000006600	HERDINA, DORIS		80 CAMBRIDGE DRIVE				
	9/10/2009	WA	2010-002	A	41210	41860	650
	12/17/2009	WA	2010-003	A	41860	42500	640
	3/10/2010	WA	2010-004	A	42500	43120	620
	6/18/2010	WA	2011-001	A	43120	43920	800
							==========
						TOTAL	2710
0000006601	ODENDAHL, JOHN		76 CAMBRIDGE DRIVE				
	9/10/2009	WA	2010-002	A	178950	182080	3130
	12/17/2009	WA	2010-003	A	182080	185840	3760
	3/10/2010	WA	2010-004	A	185840	189670	3830
	6/18/2010	WA	2011-001	A	189670	193770	4100
							==========
						TOTAL	14820
0000006602	DUBOIS, GAIL		79 CAMBRIDGE DRIVE				
	9/10/2009	WA	2010-002	A	95100	95590	490
	12/17/2009	WA	2010-003	A	95590	96470	880
	3/10/2010	WA	2010-004	A	96470	97910	1440
	6/18/2010	WA	2011-001	A	97910	98750	840
							==========
						TOTAL	3650
0000006603	PAPANASTASIOU, PETER		75 CAMBRIDGE DRIVE				
	9/10/2009	WA	2010-002	A	25420	27390	1970
	12/17/2009	WA	2010-003	A	27390	29190	1800
	3/10/2010	WA	2010-004	A	29190	30730	1540
	6/18/2010	WA	2011-001	A	30730	32420	1690

CONSUMPTION HISTORY REPORT

VILLAGE OF RED HOOK

Date Range : 09/01/2009 To 09/30/2010
For All Customer Numbers
Sorted by Customer Number

Report printed at 11:31:47 AM on 10/14/2010

Customer Number	Date	Serv Code	Bill Cycle	Rdng Type	Prev Reading	Reading	Consumption
0000006604	LOTITO, LOUISE		58 CAMBRIDGE DRIVE				
	9/10/2009	WA	2010-002	A	82100	82690	590
	12/17/2009	WA	2010-003	A	82690	83180	490
	3/10/2010	WA	2010-004	A	83180	83670	490
	6/18/2010	WA	2011-001	A	83670	84190	520
						TOTAL	9090
0000006605	GLICK, MARK		52 CAMBRIDGE DRIVE				
	9/10/2009	WA	2010-002	A	89490	90990	1500
	12/17/2009	WA	2010-003	E	90990	92490	1500
	3/10/2010	WA	2010-004	A	7469	8969	1500
	6/18/2010	WA	2011-001	A	8969	8999	30
						TOTAL	4530
0000006606	CARL, ARTHUR		63 CAMBRIDGE DRIVE				
	9/10/2009	WA	2010-002	A	165730	166660	930
	12/17/2009	WA	2010-003	A	166660	167520	860
	3/10/2010	WA	2010-004	A	167520	168320	800
	6/18/2010	WA	2011-001	A	168320	169560	1240
						TOTAL	3830
0000006607	GILMAN, DANIEL		62 CAMBRIDGE DR.				
	9/10/2009	WA	2010-002	A	137080	139320	2240
	12/17/2009	WA	2010-003	A	139320	141250	1930
	3/10/2010	WA	2010-004	A	141250	142930	1680
	6/18/2010	WA	2011-001	A	142930	145630	2700
						TOTAL	8550
0000006608	HUGHES, LARRY		67 CAMBRIDGE DR.				
	9/10/2009	WA	2010-002	A	202910	204390	1480
	12/17/2009	WA	2010-003	A	204390	205800	1410
	3/10/2010	WA	2010-004	A	205800	207250	1450
	6/18/2010	WA	2011-001	A	207250	209210	1960

Date Range : 09/01/2009 To 09/30/2010
For All Customer Numbers
Sorted by Customer Number

Report printed at 11:31:47 AM on 10/14/2010

Customer Number	Date	Serv Code	Bill Cycle	Rdng Type	Prev Reading	Reading	Consumption
0000006610	GRAHAM, JULIAN		60 CAMBRIDGE DRIVE				
	9/10/2009	WA	2010-002	A	11400	12290	890
	12/17/2009	WA	2010-003	A	12290	13140	850
	3/10/2010	WA	2010-004	A	13140	14060	920
	6/18/2010	WA	2011-001	A	14060	15880	1820
						TOTAL	10780
0000006611	KLAWSON, RICH		71 CAMBRIDGE DR.				
	9/10/2009	WA	2010-002	A	178700	180830	2130
	12/17/2009	WA	2010-003	A	180830	182880	2050
	3/10/2010	WA	2010-004	A	182880	184890	2010
	6/18/2010	WA	2011-001	A	184890	186740	1850
						TOTAL	8040
0000006612	SEKO, STEPHEN		65 OLD FARM ROAD				
	9/10/2009	WA	2010-002	A	180410	183960	3550
	12/17/2009	WA	2010-003	A	183960	186130	2170
	3/10/2010	WA	2010-004	A	186130	188210	2080
	6/18/2010	WA	2011-001	A	188210	190870	2660
						TOTAL	10460
0000006613	TOMLINSON, STEVE		64 CAMBRIDGE DRIVE				
	9/10/2009	WA	2010-002	A	154660	156360	1700
	12/17/2009	WA	2010-003	A	156360	158380	2020
	3/10/2010	WA	2010-004	A	158380	160400	2020
	6/18/2010	WA	2011-001	A	160400	166080	5680
						TOTAL	11420
0000006614	CAYEA, JOHN		68 CAMBRIDGE DRIVE				
	9/10/2009	WA	2010-002	E	11239	12739	1500
90	12/17/2009	WA	2010-003	E	12739	14239	1500
	3/10/2010	WA	2010-004	A	8259	9759	1500
	6/18/2010	WA	2011-001	E	9759	11259	1500

CONSUMPTION HISTORY REPORT

VILLAGE OF RED HOOK

Date Range : 09/01/2009 To 09/30/2010
For All Customer Numbers
Sorted by Customer Number

Report printed at 11:31:47 AM on 10/14/2010

Customer Number	Date	Serv Code	Bill Cycle	Rdng Type	Prev Reading	Reading	Consumption
0000006616	PELIAS, CHERRYL		72 CAMBRIDGE DRIVE				
	9/10/2009	WA	2010-002	A	16782	17027	245
	12/17/2009	WA	2010-003	A	17027	17242	215
	3/10/2010	WA	2010-004	A	17242	17447	205
	6/18/2010	WA	2011-001	A	17447	17689	242
							==========
						TOTAL	6907
0000006617	CONTRENI, STEPHEN		51 CAMBRIDGE DRIVE				
	9/10/2009	WA	2010-002	A	202650	202900	250
	12/17/2009	WA	2010-003	A	202900	203600	700
	3/10/2010	WA	2010-004	A	203600	204670	1070
	6/18/2010	WA	2011-001	A	204670	205700	1030
							==========
						TOTAL	3050
0000006700	BLAKE, CATHERINE		81 CAMBRIDGE DRIVE				
	9/10/2009	WA	2010-002	A	161880	164400	2520
	12/17/2009	WA	2010-003	A	164400	166080	1680
	3/10/2010	WA	2010-004	A	166080	167290	1210
	6/18/2010	WA	2011-001	A	167290	168580	1290
							==========
						TOTAL	6700
0000006800	PANESSA, DIANNE & DONALD		1 HAMILTON DRIVE				
	9/11/2009	WA	2010-002	A	37230	37770	540
	12/17/2009	WA	2010-003	A	37770	38170	400
	3/10/2010	WA	2010-004	A	38170	38610	440
	6/18/2010	WA	2011-001	A	38610	39240	630
							==========
						TOTAL	2010
0000006900	LANGCORE, JOSEPH		3 HAMILTON DRIVE				
	9/11/2009	WA	2010-002	A	148990	148993	3
	12/17/2009	WA	2010-003	A	148993	149460	467
	3/10/2010	WA	2010-004	A	149460	149920	460
	6/18/2010	WA	2011-001	A	149920	150560	640

CONSUMPTION HISTORY REPORT

VILLAGE OF RED HOOK

Date Range : 09/01/2009 To 09/30/2010
For All Customer Numbers
Sorted by Customer Number

Report printed at 11:31:47 AM on 10/14/2010

Customer Number	Date	Serv Code	Bill Cycle	Rdng Type	Prev Reading	Reading	Consumption
0000006901	GIRARDI, HILDY		5 HAMILTON DRIVE				
	9/11/2009	WA	2010-002	E	130490	131990	1500
	12/17/2009	WA	2010-003	E	131990	133490	1500
	3/10/2010	WA	2010-004	A	11600	13100	1500
	6/18/2010	WA	2011-001	A	13100	13385	285
						TOTAL	6355
0000006902	KELLY, JOHN		7 HAMILTON DRIVE				
	9/10/2009	WA	2010-002	E	298890	300390	1500
	12/17/2009	WA	2010-003	E	300390	301890	1500
	3/10/2010	WA	2010-004	A	28269	29769	1500
	6/18/2010	WA	2011-001	A	29769	29779	10
						TOTAL	4510
0000006903	MR. & MRS. JOSEPH CAVANNA		9 HAMILTON DRIVE				
	9/10/2009	WA	2010-002	E	272233	273733	1500
	12/17/2009	WA	2010-003	A	25336	26836	1500
	3/10/2010	WA	2010-004	A	26836	26981	145
	6/18/2010	WA	2011-001	A	26981	27000	19
						TOTAL	3164
0000006904	KAISER, JEFFREY & MICHELLE		11 HAMILTON DRIVE				
	9/10/2009	WA	2010-002	E	145000	146000	1000
	12/17/2009	WA	2010-003	E	146000	147500	1500
	3/10/2010	WA	2010-004	A	12700	14200	1500
	6/18/2010	WA	2011-001	E	14200	15700	1500
						TOTAL	5500
0000006905	HIGGENBOTHAM, TRACY		13 HAMILTON DRIVE				
	9/10/2009	WA	2010-002	E	193000	194500	1500
	12/17/2009	WA	2010-003	E	194500	196000	1500
100	3/10/2010	WA	2010-004	A	17660	19160	1500
	6/18/2010	WA	2011-001	A	19160	19170	10

CONSUMPTION HISTORY REPORT

VILLAGE OF RED HOOK

Date Range : 09/01/2009 To 09/30/2010
For All Customer Numbers
Sorted by Customer Number

Report printed at 11:31:47 AM on 10/14/2010

Customer Number	Date	Serv Code	Bill Cycle	Rdng Type	Prev Reading	Reading	Consumption
0000006906	MILLER, GARY		6 HAMILTON DRIVE				
	9/11/2009	WA	2010-002	A	249680	251840	2160
	12/17/2009	WA	2010-003	A	251840	253710	1870
	3/10/2010	WA	2010-004	A	253710	255330	1620
	6/18/2010	WA	2011-001	A	255330	257350	2020
						TOTAL	12180
0000006907	VAIL, CAROL		8 HAMILTON DRIVE				
	9/11/2009	WA	2010-002	A	91700	92600	900
	12/17/2009	WA	2010-003	A	92600	93550	950
	3/10/2010	WA	2010-004	A	93550	94650	1100
	6/18/2010	WA	2011-001	A	94650	95700	1050
						TOTAL	4000
0000006908	MORGAN, RUTH		10 HAMILTON DRIVE				
	9/11/2009	WA	2010-002	E	190000	191500	1500
	12/17/2009	WA	2010-003	E	191500	193000	1500
	3/10/2010	WA	2010-004	A	193000	193180	180
	6/18/2010	WA	2011-001	A	193180	194000	820
						TOTAL	4000
0000006910	A'BRIAL, HOWARD		12 HAMILTON DRIVE				
	9/10/2009	WA	2010-002	A	213370	216290	2920
	12/17/2009	WA	2010-003	A	216290	218550	2260
	3/10/2010	WA	2010-004	A	218550	220840	2290
	6/18/2010	WA	2011-001	A	220840	222840	2000
						TOTAL	9470
0000006911	BREMER, PAT		14 HAMILTON DRIVE				
	9/10/2009	WA	2010-002	A	96020	98180	2160
	12/17/2009	WA	2010-003	A	98180	100200	2020
	3/10/2010	WA	2010-004	A	100200	102370	2170
	6/18/2010	WA	2011-001	A	102370	105200	2830

Date Range : 09/01/2009 To 09/30/2010
For All Customer Numbers
Sorted by Customer Number

Report printed at 11:31:47 AM on 10/14/2010

Customer Number	Date	Serv Code	Bill Cycle	Rdng Type	Prev Reading	Reading	Consumption
0000007000	DIGUGNO, NICK & SHIRL			4 HAMILTON DRIVE			
	9/11/2009	WA	2010-002	A	124550	126620	2070
	12/17/2009	WA	2010-003	A	126620	128970	2350
	3/10/2010	WA	2010-004	A	128970	131130	2160
	6/18/2010	WA	2011-001	A	131130	133230	2100
						TOTAL	17860
0000007100	RIVERO, EVELYN			2 HAMILTON DRIVE			
	9/11/2009	WA	2010-002	A	199900	200180	280
	12/17/2009	WA	2010-003	A	200180	200810	630
	3/10/2010	WA	2010-004	A	200810	201360	550
	6/18/2010	WA	2011-001	A	201360	202190	830
						TOTAL	2290
0000007200	WITTE, JACQUELINE			89 CAMBRIDGE DRIVE			
	9/11/2009	WA	2010-002	A	34640	35800	1160
						TOTAL	1160
0000007300	BIERNAT, JOSEPH & ELIZABETH			91 CAMBRIDGE DRIVE			
	9/11/2009	WA	2010-002	A	57810	60020	2210
	12/17/2009	WA	2010-003	A	60020	62060	2040
	3/10/2010	WA	2010-004	A	62060	63930	1870
	6/18/2010	WA	2011-001	A	63930	66250	2320
						TOTAL	8440
0000007400	FAHERTY, ALICE			93 CAMBRIDGE DRIVE			
	9/11/2009	WA	2010-002	A	99900	100590	690
	12/17/2009	WA	2010-003	A	100590	101270	680
	3/9/2010	WA	2010-004	A	101270	101780	510
	6/18/2010	WA	2011-001	A	101780	102560	780
						TOTAL	2660
0000007500	COHEN, JASON & CHRISTI			5 AMHERST ROAD			
	9/11/2009	WA	2010-002	A	79690	81780	2090

CONSUMPTION HISTORY REPORT

VILLAGE OF RED HOOK

Date Range : 09/01/2009 To 09/30/2010
For All Customer Numbers
Sorted by Customer Number

Report printed at 11:31:47 AM on 10/14/2010

Customer Number	Date	Serv Code	Bill Cycle	Rdng Type	Prev Reading	Reading	Consumption
0000007500	COHEN, JASON & CHRISTI			5 AMHERST ROAD			
	12/17/2009	WA	2010-003	A	81780	83610	1830
	3/9/2010	WA	2010-004	A	83610	85590	1980
	6/18/2010	WA	2011-001	A	85590	87640	2050
							==========
						TOTAL	7950
0000007600	AVANCENA, WILLIAM & ZIMADAR			7 AMHERST ROAD			
	9/11/2009	WA	2010-002	A	280410	283080	2670
	12/17/2009	WA	2010-003	A	283080	285340	2260
	3/9/2010	WA	2010-004	A	285340	287240	1900
	6/18/2010	WA	2011-001	A	287240	289530	2290
							==========
						TOTAL	9120
0000007700	HARE, JAMES & MARY			9 AMHERST ROAD			
	9/11/2009	WA	2010-002	A	53220	55680	2460
	12/17/2009	WA	2010-003	A	55680	58140	2460
	3/9/2010	WA	2010-004	A	58140	60400	2260
	6/18/2010	WA	2011-001	A	60400	63240	2840
							==========
						TOTAL	10020
0000007800	WATSON, MRS. ALEX			11 AMHERST ROAD			
	12/17/2009	WA	2010-003	A	66510	68390	1880
	3/9/2010	WA	2010-004	A	68390	69340	950
	6/21/2010	WA	2011-001	A	69340	70660	1320
							==========
						TOTAL	4150
0000007801	COHEN, CLYDE			13 AMHERST ROAD			
	9/11/2009	WA	2010-002	A	211580	213290	1710
	12/17/2009	WA	2010-003	A	213290	214290	1000
	3/9/2010	WA	2010-004	A	214290	215420	1130
	6/21/2010	WA	2011-001	A	215420	216720	1300
							==========
						TOTAL	5140
0000007802	HERDINA, THOMAS & BONNIE			21 AMHERST ROAD			
	9/11/2009	WA	2010-002	A	312160	314720	2560

Date Range : 09/01/2009 To 09/30/2010
For All Customer Numbers
Sorted by Customer Number

Report printed at 11:31:47 AM on 10/14/2010

Customer Number	Date	Serv Code	Bill Cycle	Rdng Type	Prev Reading	Reading	Consumption
0000007802	HERDINA, THOMAS & BONNIE			21 AMHERST ROAD			
	12/17/2009	WA	2010-003	A	314720	316980	2260
	3/9/2010	WA	2010-004	A	316980	319240	2260
	6/21/2010	WA	2011-001	A	319240	321850	2610
						TOTAL	9690
0000007803	HOFFMAN, CHRISTOPHER & KRISTEN			17 AMHERST ROAD			
	9/11/2009	WA	2010-002	A	136630	137600	970
	12/17/2009	WA	2010-003	A	137600	138680	1080
	3/9/2010	WA	2010-004	A	138680	140070	1390
	6/21/2010	WA	2011-001	A	140070	141900	1830
						TOTAL	5270
0000007804	SHANLEY, FRANCIS			12 AMHERST ROAD			
	9/11/2009	WA	2010-002	A	121680	124930	3250
	12/17/2009	WA	2010-003	A	124930	127740	2810
	3/9/2010	WA	2010-004	A	127740	129310	1570
	6/21/2010	WA	2011-001	A	129310	132390	3080
						TOTAL	10710
0000007805	BOYD, WILLIAM			14 AMHERST ROAD			
	9/11/2009	WA	2010-002	A	248880	250860	1980
	12/17/2009	WA	2010-003	A	250860	252400	1540
	3/9/2010	WA	2010-004	A	252400	253160	760
	6/21/2010	WA	2011-001	A	253160	254370	1210
						TOTAL	5490
0000007806	SCOTT, ROBERT & MICHELLE			18 AMHERST ROAD			
	9/11/2009	WA	2010-002	A	111780	114070	2290
	12/17/2009	WA	2010-003	A	114070	115920	1850
	3/9/2010	WA	2010-004	A	115920	117890	1970
	6/21/2010	WA	2011-001	A	117890	120880	2990
						TOTAL	9100
0000007807	GILLIS, MARGARET			25 AMHERST ROAD			

Date Range : 09/01/2009 To 09/30/2010
For All Customer Numbers
Sorted by Customer Number

Report printed at 11:31:47 AM on 10/14/2010

Customer Number	Date	Serv Code	Bill Cycle	Rdng Type	Prev Reading	Reading	Consumption
0000007807	GILLIS, MARGARET		25 AMHERST ROAD				
	12/17/2009	WA	2010-003	A	56400	57350	950
	3/9/2010	WA	2010-004	A	57350	58200	850
	6/21/2010	WA	2011-001	A	58200	59690	1490
						TOTAL	4270
0000007808	SILZEIRA, MARLENE		15 AMHERST ROAD				
	9/11/2009	WA	2010-002	A	92540	93990	1450
	12/17/2009	WA	2010-003	A	93990	94990	1000
	3/9/2010	WA	2010-004	E	94990	96490	1500
	6/21/2010	WA	2011-001	E	96490	97990	1500
						TOTAL	5450
0000007810	MOORE, DAWN		19 AMHERST ROAD				
	9/11/2009	WA	2010-002	A	184360	185450	1090
	12/17/2009	WA	2010-003	A	185450	186460	1010
	3/9/2010	WA	2010-004	A	186460	187410	950
	6/21/2010	WA	2011-001	A	187410	188310	900
						TOTAL	3950
0000007811	MEREDITH, NINA		23 AMHERST ROAD				
	9/11/2009	WA	2010-002	A	13760	14370	610
	12/17/2009	WA	2010-003	A	14370	14850	480
	3/9/2010	WA	2010-004	A	14850	15300	450
	6/21/2010	WA	2011-001	A	15300	15920	620
						TOTAL	2160
0000007812	ZGOMBIC, JOHN		27 AMHERST ROAD				
	9/11/2009	WA	2010-002	A	228090	229420	1330
	12/17/2009	WA	2010-003	A	229420	230330	910
	3/9/2010	WA	2010-004	A	230330	231840	1510
	6/21/2010	WA	2011-001	A	231840	233400	1560
						TOTAL	5310
0000007813	BOYD, DAN		16 AMHERST ROAD				

Date Range : 09/01/2009 To 09/30/2010
For All Customer Numbers
Sorted by Customer Number

Report printed at 11:31:48 AM on 10/14/2010

Customer Number	Date	Serv Code	Bill Cycle	Rdng Type	Prev Reading	Reading	Consumption
0000007813	BOYD, DAN	16	AMHERST ROAD				
	12/17/2009	WA	2010-003	A	242810	245050	2240
	3/9/2010	WA	2010-004	A	245050	246880	1830
	6/21/2010	WA	2011-001	A	246880	249780	2900
						TOTAL	8740
0000007816	MCGLYNN, CHRIS	22	AMHERST ROAD				
	9/11/2009	WA	2010-002	A	219780	221160	1380
	12/17/2009	WA	2010-003	A	221160	222510	1350
	3/9/2010	WA	2010-004	A	222510	224010	1500
	6/21/2010	WA	2011-001	A	224010	225680	1670
						TOTAL	5900
0000007817	DEGRUCCIO, ROSARIO	20	AMHERST ROAD				
	9/11/2009	WA	2010-002	A	111630	113990	2360
	12/17/2009	WA	2010-003	A	113990	114530	540
	3/9/2010	WA	2010-004	A	114530	114810	280
	6/21/2010	WA	2011-001	A	114810	115740	930
						TOTAL	4110
0000007900	BRANDT, RICHARD & GRACE	10	AMHERST ROAD				
	9/11/2009	WA	2010-002	A	64330	65570	1240
	12/17/2009	WA	2010-003	A	65570	66580	1010
	3/9/2010	WA	2010-004	A	66580	67530	950
	6/21/2010	WA	2011-001	A	67530	68550	1020
						TOTAL	4220
0000008000	SCHLEMMER, LARRY	8	AMHERST ROAD				
	9/11/2009	WA	2010-002	A	170330	173290	2960
	12/17/2009	WA	2010-003	A	173290	176480	3190
	3/9/2010	WA	2010-004	A	176480	179860	3380
	6/21/2010	WA	2011-001	A	179860	183490	3630
						TOTAL	13160
0000008100	PACCIONE, WILLIAM	6	AMHERST ROAD				

CONSUMPTION HISTORY REPORT

VILLAGE OF RED HOOK

Date Range : 09/01/2009 To 09/30/2010
For All Customer Numbers
Sorted by Customer Number

Report printed at 11:31:48 AM on 10/14/2010

Customer Number	Date	Serv Code	Bill Cycle	Rdng Type	Prev Reading	Reading	Consumption
0000008100	PACCIONE, WILLIAM		6 AMHERST ROAD				
	12/17/2009	WA	2010-003	A	279430	281830	2400
	3/9/2010	WA	2010-004	A	281830	282850	1020
	6/21/2010	WA	2011-001	A	282850	287100	4250
						TOTAL	10540
0000008200	PALMATEER, JAMES		1 CAMBRIDGE DRIVE				
	9/11/2009	WA	2010-002	A	169900	172190	2290
	12/17/2009	WA	2010-003	A	172190	174440	2250
	3/9/2010	WA	2010-004	A	174440	176760	2320
	6/21/2010	WA	2011-001	A	176760	179310	2550
						TOTAL	9410
0000008300	HEGARTY, DANIEL		3 CAMBRIDGE DRIVE				
	9/11/2009	WA	2010-002	A	68590	69880	1290
	12/17/2009	WA	2010-003	A	69880	71840	1960
	3/9/2010	WA	2010-004	A	71840	73430	1590
	6/21/2010	WA	2011-001	A	73430	75490	2060
						TOTAL	6900
0000008400	VILES, DAN		5 CAMBRIDGE DRIVE				
	9/11/2009	WA	2010-002	A	159070	165040	5970
	12/17/2009	WA	2010-003	A	165040	170610	5570
	3/9/2010	WA	2010-004	A	170610	176100	5490
	6/21/2010	WA	2011-001	A	176100	182380	6280
						TOTAL	23310
0000008500	USAWICZ, ISOBEL		7 CAMBRIDGE DRIVE				
	9/11/2009	WA	2010-002	E	16090	17590	1500
	12/17/2009	WA	2010-003	E	17590	19090	1500
	3/9/2010	WA	2010-004	A	14590	16090	1500
	6/21/2010	WA	2011-001	E	16090	17590	1500
						TOTAL	6000
0000008600	BECKER, EILEEN		9 CAMBRIDGE DRIVE				

CONSUMPTION HISTORY REPORT

Date Range : 09/01/2009 To 09/30/2010
For All Customer Numbers
Sorted by Customer Number

Report printed at 11:31:48 AM on 10/14/2010

Customer Number	Date	Serv Code	Bill Cycle	Rdng Type	Prev Reading	Reading	Consumption
0000008600	BECKER, EILEEN		9 CAMBRIDGE DRIVE				
	12/17/2009	WA	2010-003	A	46490	47220	730
	3/9/2010	WA	2010-004	A	47220	47790	570
	6/21/2010	WA	2011-001	A	47790	48600	810
						TOTAL	2870
0000008700	MALLETT, ANDREW		7 KENT ROAD				
	9/11/2009	WA	2010-002	A	13971	15471	1500
	12/17/2009	WA	2010-003	A	15471	16971	1500
	3/9/2010	WA	2010-004	A	10971	12471	1500
	6/21/2010	WA	2011-001	E	12471	13971	1500
						TOTAL	6000
0000008800	HUBNER, NANCY		5 KENT ROAD				
	9/11/2009	WA	2010-002	A	113630	114420	790
	12/17/2009	WA	2010-003	A	114420	115500	1080
	3/9/2010	WA	2010-004	A	115500	116200	700
	6/21/2010	WA	2011-001	A	116200	118390	2190
						TOTAL	4760
0000008900	SIDAROUS, MAGDI & NEVIEN		3 KENT ROAD				
	9/11/2009	WA	2010-002	A	77620	78810	1190
	12/17/2009	WA	2010-003	A	78810	79640	830
	3/9/2010	WA	2010-004	A	79640	80690	1050
	6/21/2010	WA	2011-001	A	80690	81990	1300
						TOTAL	4370
0000009000	YOUNG, HENRY		1 KENT ROAD				
	9/11/2009	WA	2010-002	A	93550	95550	2000
	12/17/2009	WA	2010-003	A	95550	96600	1050
	3/9/2010	WA	2010-004	A	96600	97620	1020
	6/21/2010	WA	2011-001	A	97620	99350	1730
						TOTAL	5800
0000009001	DUGLISS, VICTORIA		2 KENT ROAD				

CONSUMPTION HISTORY REPORT

VILLAGE OF RED HOOK

Date Range : 09/01/2009 To 09/30/2010
For All Customer Numbers
Sorted by Customer Number

Report printed at 11:31:48 AM on 10/14/2010

Customer Number	Date	Serv Code	Bill Cycle	Rdng Type	Prev Reading	Reading	Consumption
0000009001	DUGLISS, VICTORIA		2 KENT ROAD				
	12/17/2009	WA	2010-003	A	54200	54990	790
	3/9/2010	WA	2010-004	A	54990	55770	780
	6/21/2010	WA	2011-001	A	55770	56660	890
						TOTAL	3320
0000009002	SAYLOR, DENNIS		15 KENT ROAD				
	9/11/2009	WA	2010-002	A	80670	81270	600
	12/17/2009	WA	2010-003	A	81270	81410	140
	3/9/2010	WA	2010-004	A	81410	81720	310
	6/21/2010	WA	2011-001	A	81720	82160	440
						TOTAL	1490
0000009003	FISHER, JONATHAN		10 KENT ROAD				
	9/11/2009	WA	2010-002	A	425290	426000	710
	12/17/2009	WA	2010-003	A	426000	428290	2290
	3/9/2010	WA	2010-004	A	428290	430980	2690
	6/21/2010	WA	2011-001	A	430980	433200	2220
						TOTAL	7910
0000009004	DEADY, MATTHEW		13 KENT ROAD				
	9/11/2009	WA	2010-002	A	89390	90410	1020
	12/17/2009	WA	2010-003	A	90410	91390	980
	3/9/2010	WA	2010-004	A	91390	92320	930
	6/21/2010	WA	2011-001	A	92320	93390	1070
						TOTAL	4000
0000009005	NORTON, MICHAEL		16 KENT ROAD				
	9/11/2009	WA	2010-002	A	249990	251200	1210
	12/17/2009	WA	2010-003	A	251200	252620	1420
	3/9/2010	WA	2010-004	A	252620	253930	1310
	6/21/2010	WA	2011-001	A	253930	255710	1780
						TOTAL	5720
0000009006	TOVCIMAK, STEVE & MICHELLE		12 KENT ROAD				

Date Range : 09/01/2009 To 09/30/2010
For All Customer Numbers
Sorted by Customer Number

Report printed at 11:31:48 AM on 10/14/2010

Customer Number	Date	Serv Code	Bill Cycle	Rdng Type	Prev Reading	Reading	Consumption
0000009006	TOVCIMAK, STEVE & MICHELLE 12 KENT ROAD						
	12/17/2009	WA	2010-003	E	206000	207500	1500
	3/9/2010	WA	2010-004	A	19100	20600	1500
	6/21/2010	WA	2011-001	A	20600	21000	400
						TOTAL	6030
0000009007	CHEN, MEI ZHEN 11 KENT ROAD						
	9/11/2009	WA	2010-002	A	147370	149110	1740
	12/17/2009	WA	2010-003	A	149110	150900	1790
	3/9/2010	WA	2010-004	A	150900	152550	1650
	6/21/2010	WA	2011-001	A	152550	154240	1690
						TOTAL	6870
0000009008	HAGGERTY, ROXANNE 8 KENT ROAD						
	9/11/2009	WA	2010-002	E	57960	59460	1500
	12/17/2009	WA	2010-003	E	59460	60960	1500
	3/9/2010	WA	2010-004	A	5100	5600	500
	6/21/2010	WA	2011-001	A	5600	5640	40
						TOTAL	3540
0000009010	MILLER, MARIE 9 KENT ROAD						
	9/11/2009	WA	2010-002	A	30090	30420	330
	12/17/2009	WA	2010-003	A	30420	30870	450
	3/9/2010	WA	2010-004	A	30870	31410	540
	6/21/2010	WA	2011-001	A	31410	31840	430
						TOTAL	1750
0000009011	NEILSON, JOHN 14 KENT ROAD						
	9/11/2009	WA	2010-002	A	326990	330500	3510
	12/17/2009	WA	2010-003	A	330500	332400	1900
	3/9/2010	WA	2010-004	A	332400	334370	1970
	6/21/2010	WA	2011-001	A	334370	337070	2700
						TOTAL	10080
0000009012	BRADWAY, THOMAS 4 KENT ROAD						

CONSUMPTION HISTORY REPORT

VILLAGE OF RED HOOK

Date Range : 09/01/2009 To 09/30/2010
For All Customer Numbers
Sorted by Customer Number

Report printed at 11:31:48 AM on 10/14/2010

Customer Number	Date	Serv Code	Bill Cycle	Rdng Type	Prev Reading	Reading	Consumption
0000009012	BRADWAY, THOMAS		4 KENT ROAD				
	12/17/2009	WA	2010-003	A	178760	179810	1050
	3/9/2010	WA	2010-004	A	179810	181030	1220
	6/21/2010	WA	2011-001	A	181030	181990	960
						TOTAL	4230
0000009013	BOSTIAN, LAURA M.		6 KENT ROAD				
	9/11/2009	WA	2010-002	A	159070	160410	1340
	12/17/2009	WA	2010-003	A	160410	162170	1760
	3/9/2010	WA	2010-004	A	162170	163530	1360
	6/21/2010	WA	2011-001	A	163530	165460	1930
						TOTAL	6390
0000009014	TESH, JACK		17 KENT ROAD				
	9/11/2009	WA	2010-002	A	147170	148390	1220
	12/17/2009	WA	2010-003	A	148390	149210	820
	3/9/2010	WA	2010-004	A	149210	149830	620
	6/21/2010	WA	2011-001	A	149830	150540	710
						TOTAL	3370
0000009016	FOLEY, STEVEN		19 KENT ROAD				
	9/11/2009	WA	2010-002	E	11900	13400	1500
	12/17/2009	WA	2010-003	E	13400	14900	1500
	3/9/2010	WA	2010-004	A	9650	11150	1500
	6/21/2010	WA	2011-001	E	11150	12650	1500
						TOTAL	6000
0000009100	JOZEFOWICZ, JOSEPH		11 CAMBRIDGE DRIVE				
	9/11/2009	WA	2010-002	A	90780	92330	1550
	12/17/2009	WA	2010-003	A	92330	94190	1860
	3/9/2010	WA	2010-004	A	94190	95470	1280
	6/21/2010	WA	2011-001	A	95470	97220	1750
						TOTAL	6440
0000009101	RIKERT, DALE		13 CAMBRIDGE DRIVE				

Date Range : 09/01/2009 To 09/30/2010
For All Customer Numbers
Sorted by Customer Number

Report printed at 11:31:48 AM on 10/14/2010

Customer Number	Date	Serv Code	Bill Cycle	Rdng Type	Prev Reading	Reading	Consumption
0000009101	RIKERT, DALE		13 CAMBRIDGE DRIVE				
	12/17/2009	WA	2010-003	A	107740	108160	420
	3/9/2010	WA	2010-004	A	108160	108540	380
	6/21/2010	WA	2011-001	A	108540	108950	410
						TOTAL	1670
0000009102	COOK, FREDERIC		15 CAMBRIDGE DRIVE				
	9/11/2009	WA	2010-002	A	42850	45310	2460
	12/17/2009	WA	2010-003	A	45310	47430	2120
	3/9/2010	WA	2010-004	A	47430	49310	1880
	6/21/2010	WA	2011-001	A	49310	51420	2110
						TOTAL	8570
0000009103	COSTAKIS, JOHN & CHRISTY		17 CAMBRIDGE DRIVE				
	9/11/2009	WA	2010-002	A	168490	171730	3240
	12/17/2009	WA	2010-003	A	171730	174560	2830
	3/9/2010	WA	2010-004	A	174560	177470	2910
	6/21/2010	WA	2011-001	A	177470	180910	3440
						TOTAL	12420
0000009200	RUIZ, JEANETTE		19 CAMBRIDGE DRIVE				
	9/11/2009	WA	2010-002	A	131890	133840	1950
	12/17/2009	WA	2010-003	A	133840	135520	1680
	3/9/2010	WA	2010-004	A	135520	136990	1470
	6/21/2010	WA	2011-001	A	136990	138820	1830
						TOTAL	6930
0000009201	SMALDONE, JOHN		25 CAMBRIDGE DRIVE				
	9/11/2009	WA	2010-002	A	182070	184340	2270
	12/17/2009	WA	2010-003	A	184340	186620	2280
	3/9/2010	WA	2010-004	A	186620	189100	2480
	6/21/2010	WA	2011-001	A	189100	191700	2600
						TOTAL	9630
0000009203	DRISCOLL, NANCY		23 CAMBRIDGE DRIVE				

Date Range : 09/01/2009 To 09/30/2010
For All Customer Numbers
Sorted by Customer Number

Report printed at 11:31:48 AM on 10/14/2010

Customer Number	Date	Serv Code	Bill Cycle	Rdng Type	Prev Reading	Reading	Consumption
0000009203	DRISCOLL, NANCY		23 CAMBRIDGE DRIVE				
	12/17/2009	WA	2010-003	A	135110	135830	720
	3/9/2010	WA	2010-004	A	135830	136820	990
	6/21/2010	WA	2011-001	A	136820	137280	460
						TOTAL	3060
0000009204	FORRINGER, JON		31 CAMBRIDGE DRIVE				
	9/11/2009	WA	2010-002	A	162380	165260	2880
	12/17/2009	WA	2010-003	A	165260	167200	1940
	3/9/2010	WA	2010-004	A	167200	168960	1760
	6/21/2010	WA	2011-001	A	168960	171590	2630
						TOTAL	9210
0000009205	SULLIVAN, DENICE		33 CAMBRIDGE DRIVE				
	9/11/2009	WA	2010-002	A	142370	142990	620
	12/17/2009	WA	2010-003	A	142990	143790	800
	3/9/2010	WA	2010-004	A	143790	143990	200
	6/21/2010	WA	2011-001	A	143990	144890	900
						TOTAL	2520
0000009300	HUSTED, LAURIE		46 CAMBRIDGE DRIVE				
	9/11/2009	WA	2010-002	A	103790	105030	1240
	12/17/2009	WA	2010-003	A	105030	106390	1360
	3/9/2010	WA	2010-004	A	106390	107640	1250
	6/21/2010	WA	2011-001	A	107640	109130	1490
						TOTAL	5340
0000009301	DORRIAN, JOHN		41 CAMBRIDGE DRIVE				
	9/11/2009	WA	2010-002	A	115700	116930	1230
	12/17/2009	WA	2010-003	A	116930	118080	1150
	3/9/2010	WA	2010-004	A	118080	119280	1200
	6/21/2010	WA	2011-001	A	119280	120620	1340
						TOTAL	4920
0000009302	GOLDMAN, GEOFFREY		43 CAMBRIDGE DRIVE				

Date Range : 09/01/2009 To 09/30/2010
For All Customer Numbers
Sorted by Customer Number

Report printed at 11:31:48 AM on 10/14/2010

Customer Number	Date	Serv Code	Bill Cycle	Rdng Type	Prev Reading	Reading	Consumption
0000009302	GOLDMAN, GEOFFREY		43 CAMBRIDGE DRIVE				
	12/17/2009	WA	2010-003	A	130990	131970	980
	3/9/2010	WA	2010-004	A	131970	132000	30
	6/21/2010	WA	2011-001	E	132000	133500	1500
						TOTAL	4500
0000009303	IMMICH, MRS. MICHAEL		44 CAMBRIDGE DRIVE				
	9/11/2009	WA	2010-002	A	98790	99910	1120
	12/17/2009	WA	2010-003	A	99910	101590	1680
	3/9/2010	WA	2010-004	A	101590	103770	2180
	6/21/2010	WA	2011-001	A	103770	105930	2160
						TOTAL	7140
0000009304	HALL, RANDY		45 CAMBRIDGE DRIVE				
	9/11/2009	WA	2010-002	A	87360	88750	1390
	12/17/2009	WA	2010-003	A	88750	89710	960
	3/9/2010	WA	2010-004	A	89710	90650	940
	6/21/2010	WA	2011-001	A	90650	91870	1220
						TOTAL	4510
0000009305	GLICK, MARK		48 CAMBRIDGE DRIVE				
	9/11/2009	WA	2010-002	A	95430	96690	1260
	12/17/2009	WA	2010-003	A	96690	97090	400
	3/9/2010	WA	2010-004	A	97090	97140	50
	6/21/2010	WA	2011-001	A	97140	97870	730
						TOTAL	2440
0000009306	GLICK, MARK		50 CAMBRIDGE DRIVE				
	9/11/2009	WA	2010-002	A	18200	18580	380
	12/17/2009	WA	2010-003	A	18580	18600	20
	3/9/2010	WA	2010-004	E	18600	20100	1500
	6/21/2010	WA	2011-001	E	20100	21600	1500
						TOTAL	3400
0000009400	TANIS, SHANA		42 CAMBRIDGE DRIVE				

CONSUMPTION HISTORY REPORT

VILLAGE OF RED HOOK

Date Range : 09/01/2009 To 09/30/2010
For All Customer Numbers
Sorted by Customer Number

Report printed at 11:31:48 AM on 10/14/2010

Customer Number	Date	Serv Code	Bill Cycle	Rdng Type	Prev Reading	Reading	Consumption
0000009400	TANIS, SHANA		42 CAMBRIDGE DRIVE				
	12/17/2009	WA	2010-003	A	28870	30990	2120
	3/9/2010	WA	2010-004	A	30990	32800	1810
	6/21/2010	WA	2011-001	A	32800	34750	1950
						TOTAL	8340
0000009500	NEESE, JENNIFER		40 CAMBRIDGE DRIVE				
	9/11/2009	WA	2010-002	A	129710	132150	2440
	12/17/2009	WA	2010-003	A	132150	134510	2360
	3/9/2010	WA	2010-004	A	134510	136830	2320
	6/21/2010	WA	2011-001	A	136830	140800	3970
						TOTAL	11090
0000009600	SIEGEL, STEVEN & DINHA		38 CAMBRIDGE DRIVE				
	9/11/2009	WA	2010-002	A	12789	12980	191
	12/17/2009	WA	2010-003	A	12980	13172	192
	3/9/2010	WA	2010-004	A	13172	13367	195
	6/21/2010	WA	2011-001	A	13367	13595	228
						TOTAL	806
0000009700	STRIEDER, JAMES & MARY		36 CAMBRIDGE DRIVE				
	9/11/2009	WA	2010-002	A	9338	9544	206
	12/17/2009	WA	2010-003	A	9544	9748	204
	3/9/2010	WA	2010-004	A	9748	9914	166
	6/21/2010	WA	2011-001	A	9914	10000	86
						TOTAL	662
0000009701	TURPIN, FRANK & LOIS		32 CAMBRIDGE DRIVE				
	9/11/2009	WA	2010-002	A	110940	113650	2710
	12/17/2009	WA	2010-003	A	113650	115230	1580
	3/9/2010	WA	2010-004	A	115230	116860	1630
	6/21/2010	WA	2011-001	A	116860	119270	2410
						TOTAL	8330
0000009800	SCHIFF, IRENA		34 CAMBRIDGE DRIVE				

Date Range : 09/01/2009 To 09/30/2010
For All Customer Numbers
Sorted by Customer Number

Report printed at 11:31:48 AM on 10/14/2010

Customer Number	Date	Serv Code	Bill Cycle	Rdng Type	Prev Reading	Reading	Consumption
0000009800	SCHIFF, IRENA		34 CAMBRIDGE DRIVE				
	12/17/2009	WA	2010-003	A	71650	72120	470
	3/9/2010	WA	2010-004	A	72120	72870	750
	6/21/2010	WA	2011-001	A	72870	73920	1050
							==========
						TOTAL	3140
0000009801	WECKESSER, WILLIAM F.		30 CAMBRIDGE DRIVE				
	9/11/2009	WA	2010-002	A	44700	45360	660
	12/17/2009	WA	2010-003	A	45360	46010	650
	3/9/2010	WA	2010-004	A	46010	46760	750
	6/21/2010	WA	2011-001	A	46760	47580	820
							==========
						TOTAL	2880
0000009802	GARCIA, ELISHA		28 CAMBRIDGE DR.				
	9/11/2009	WA	2010-002	A	125350	129820	4470
	12/17/2009	WA	2010-003	A	129820	134080	4260
	3/9/2010	WA	2010-004	A	134080	137690	3610
	6/21/2010	WA	2011-001	A	137690	141830	4140
							==========
						TOTAL	16480
0000009900	SPAGNOLI, ARMANDO		26 CAMBRIDGE DRIVE				
	9/11/2009	WA	2010-002	A	135580	137090	1510
	12/17/2009	WA	2010-003	A	137090	138390	1300
	3/9/2010	WA	2010-004	A	138390	139680	1290
	6/21/2010	WA	2011-001	A	139680	141100	1420
							==========
						TOTAL	5520
0000010000	KEIL, ALBERT		24 CAMBRIDGE DRIVE				
	9/11/2009	WA	2010-002	A	81040	82080	1040
	12/17/2009	WA	2010-003	A	82080	83000	920
	3/9/2010	WA	2010-004	A	83000	83900	900
	6/21/2010	WA	2011-001	A	83900	84860	960
							==========
						TOTAL	3820
0000010100	DELONG, ROBERT		22 CAMBRIDGE DRIVE				

Date Range : 09/01/2009 To 09/30/2010
For All Customer Numbers
Sorted by Customer Number

Report printed at 11:31:48 AM on 10/14/2010

Customer Number	Date	Serv Code	Bill Cycle	Rdng Type	Prev Reading	Reading	Consumption
0000010100	DELONG, ROBERT		22 CAMBRIDGE DRIVE				
	12/17/2009	WA	2010-003	A	158200	160200	2000
	3/9/2010	WA	2010-004	A	160200	162160	1960
	6/21/2010	WA	2011-001	A	162160	166980	4820
						TOTAL	10740
0000010200	MALHOTRA, RAJ & KAVITA		20 CAMBRIDGE DRIVE				
	9/11/2009	WA	2010-002	A	48330	49640	1310
	12/17/2009	WA	2010-003	A	49640	50720	1080
	3/9/2010	WA	2010-004	A	50720	52020	1300
	6/21/2010	WA	2011-001	A	52020	53570	1550
						TOTAL	5240
0000010300	BRENNAN, MARGARET		18 CAMBRIDGE DRIVE				
	9/11/2009	WA	2010-002	A	120590	122380	1790
	12/17/2009	WA	2010-003	A	122380	123540	1160
	3/9/2010	WA	2010-004	A	123540	124580	1040
	6/21/2010	WA	2011-001	A	124580	125910	1330
						TOTAL	5320
0000010400	SCHLOEMER, JOAN		16 CAMBRIDGE DRIVE				
	9/11/2009	WA	2010-002	A	34910	35100	190
	12/17/2009	WA	2010-003	A	35100	35560	460
	3/9/2010	WA	2010-004	A	35560	36000	440
	6/21/2010	WA	2011-001	A	36000	36530	530
						TOTAL	1620
0000010500	COONS, PHIL		14 CAMBRIDGE DRIVE				
	9/11/2009	WA	2010-002	A	67770	68750	980
	12/17/2009	WA	2010-003	A	68750	69750	1000
	3/9/2010	WA	2010-004	A	69750	70750	1000
	6/21/2010	WA	2011-001	A	70750	71820	1070
						TOTAL	4050
0000010600	FATI, ANTHONY & NAOMI		12 CAMBRIDGE DRIVE				

CONSUMPTION HISTORY REPORT

VILLAGE OF RED HOOK

Date Range : 09/01/2009 To 09/30/2010
For All Customer Numbers
Sorted by Customer Number

Report printed at 11:31:48 AM on 10/14/2010

Customer Number	Date	Serv Code	Bill Cycle	Rdng Type	Prev Reading	Reading	Consumption
0000010600	FATI, ANTHONY & NAOMI			12 CAMBRIDGE DRIVE			
	12/17/2009	WA	2010-003	A	111290	111770	480
	3/9/2010	WA	2010-004	A	111770	111790	20
	6/21/2010	WA	2011-001	A	111880	112020	140
						TOTAL	1670
0000010700	CHRISTENSON, KRIS			10 CAMBRIDGE DRIVE			
	9/11/2009	WA	2010-002	A	148160	152720	4560
	12/17/2009	WA	2010-003	A	152720	156910	4190
	3/9/2010	WA	2010-004	A	156910	162290	5380
	6/21/2010	WA	2011-001	A	162290	171820	9530
						TOTAL	23660
0000010800	FRONTINO, MICHAEL & SANTINA			8 CAMBRIDGE DRIVE			
	9/11/2009	WA	2010-002	A	71100	72610	1510
	12/17/2009	WA	2010-003	A	72610	74180	1570
	3/9/2010	WA	2010-004	A	74180	75660	1480
	6/21/2010	WA	2011-001	A	75660	77420	1760
						TOTAL	6320
0000010900	HALAT, FRANCES			6 CAMBRIDGE DRIVE			
	9/11/2009	WA	2010-002	A	77820	78130	310
	12/17/2009	WA	2010-003	A	78130	78430	300
	3/9/2010	WA	2010-004	A	78430	78760	330
	6/21/2010	WA	2011-001	A	78760	79980	1220
						TOTAL	2160
0000011000	BELCHER, RICHARD			4 CAMBRIDGE DRIVE			
	9/11/2009	WA	2010-002	A	88130	89450	1320
	12/17/2009	WA	2010-003	A	89450	90560	1110
	3/9/2010	WA	2010-004	A	90560	91770	1210
	6/21/2010	WA	2011-001	A	91770	93170	1400
						TOTAL	5040
0000011100	MANISCALCO, ANTHONY			2 CAMBRIDGE DRIVE			

CONSUMPTION HISTORY REPORT

VILLAGE OF RED HOOK

Date Range : 09/01/2009 To 09/30/2010
For All Customer Numbers
Sorted by Customer Number

Report printed at 11:31:48 AM on 10/14/2010

Customer Number	Date	Serv Code	Bill Cycle	Rdng Type	Prev Reading	Reading	Consumption
0000011100	MANISCALCO, ANTHONY 2 CAMBRIDGE DRIVE						
	12/17/2009	WA	2010-003	A	228490	233000	4510
	3/9/2010	WA	2010-004	E	233000	234500	1500
	6/21/2010	WA	2011-001	E	234500	236000	1500
						TOTAL	9360
0000011300	DENTER, LOUISE 7365 SOUTH BROADWAY						
	9/11/2009	WA	2010-002	A	6017	6084	67
	12/17/2009	WA	2010-003	A	6084	6157	73
	3/9/2010	WA	2010-004	A	6157	6212	55
	6/21/2010	WA	2011-001	A	6212	6274	62
						TOTAL	257
0000011400	COSTON, GREGORY 7369 SOUTH BROADWAY						
	9/11/2009	WA	2010-002	A	211650	214510	2860
	12/17/2009	WA	2010-003	A	214510	216260	1750
	3/9/2010	WA	2010-004	A	216260	217990	1730
	6/21/2010	WA	2011-001	A	217990	220930	2940
						TOTAL	9280
0000011500	GABRYSZEWSKI, JOSEPH & MONICA 7373 SOUTH BROADWAY						
	9/11/2009	WA	2010-002	A	9000	10500	1500
	12/17/2009	WA	2010-003	A	10500	10810	310
	3/9/2010	WA	2010-004	A	10810	10999	189
	6/21/2010	WA	2011-001	A	10999	11225	226
						TOTAL	2225
0000011600	NORTHERN DUTCHESS ARCHERY 7375 SOUTH BROADWAY						
	9/11/2009	WA	2010-002	A	74210	77440	3230
C	12/17/2009	WA	2010-003	A	77440	79310	1870
	3/9/2010	WA	2010-004	A	79310	82280	2970
	6/21/2010	WA	2011-001	A	82280	86120	3840
						TOTAL	11910
0000011700	CAYEA, DR. JAMES 7381 SOUTH BROADWAY						

CONSUMPTION HISTORY REPORT

VILLAGE OF RED HOOK

Date Range : 09/01/2009 To 09/30/2010
For All Customer Numbers
Sorted by Customer Number

Report printed at 11:31:48 AM on 10/14/2010

Customer Number	Date	Serv Code	Bill Cycle	Rdng Type	Prev Reading	Reading	Consumption
0000011700	CAYEA, DR.	JAMES	7381	SOUTH	BROADWAY		
	12/17/2009	WA	2010-003	E	54730	56230	1500
C	3/9/2010	WA	2010-004	E	56230	57730	1500
	6/21/2010	WA	2011-001	E	57730	59230	1500
						TOTAL	6000
0000011701	CAYEA, DR.	JAMES	7381	SOUTH	BROADWAY		
	9/11/2009	WA	2010-002	A	37580	40120	2540
C	12/17/2009	WA	2010-003	A	40120	41980	1860
	3/9/2010	WA	2010-004	A	41980	43200	1220
	6/21/2010	WA	2011-001	A	43200	45420	2220
						TOTAL	7840
0000011800	RED HOOK GROUP, LLC		7385	SOUTH	BROADWAY		
	9/11/2009	WA	2010-002	A	27110	27760	650
C	12/17/2009	WA	2010-003	A	27760	28360	600
	3/9/2010	WA	2010-004	A	28360	28830	470
	6/21/2010	WA	2011-001	A	28830	29380	550
						TOTAL	2270
0000011900	FELL, DAVID		7391	SOUTH	BROADWAY		
	9/11/2009	WA	2010-002	A	50390	53030	2640
	12/17/2009	WA	2010-003	A	53030	55510	2480
	3/9/2010	WA	2010-004	A	55510	57940	2430
	6/21/2010	WA	2011-001	A	57940	62090	4150
						TOTAL	11700
0000012000	FELL, DAVID		7387	SOUTH	BROADWAY		
	9/11/2009	WA	2010-002	A	24490	25420	930
	12/17/2009	WA	2010-003	A	25420	26270	850
	3/9/2010	WA	2010-004	A	26270	27160	890
	6/21/2010	WA	2011-001	A	27160	28170	1010
3						TOTAL	3680
0000012100	SIMPLY FLOWERS, INC.		7393	SOUTH	BROADWAY		

Date Range : 09/01/2009 To 09/30/2010
For All Customer Numbers
Sorted by Customer Number

Report printed at 11:31:48 AM on 10/14/2010

Customer Number	Date	Serv Code	Bill Cycle	Rdng Type	Prev Reading	Reading	Consumption
0000012100	SIMPLY FLOWERS, INC.		7393 SOUTH BROADWAY				
	12/17/2009	WA	2010-003	A	77070	77260	190
C	3/9/2010	WA	2010-004	A	77260	78050	790
	6/21/2010	WA	2011-001	A	78050	78640	590
						TOTAL	1640
0000012400	RED HOOK CENTRAL SCHOOL		7401 SOUTH BROADWAY				
	9/11/2009	WA	2010-002	A	35000	36500	1500
C	12/17/2009	WA	2010-003	E	36500	38000	1500
	3/9/2010	WA	2010-004	A	1400	2900	1500
	6/21/2010	WA	2011-001	A	2900	3010	110
						TOTAL	4610
0000012401	UNIVERSAL WAREHOUSE		45 O'CALLAGHAN LANE				
	9/11/2009	WA	2010-002	A	262000	272000	10000
C	12/17/2009	WA	2010-003	A	272000	281000	9000
	3/15/2010	WA	2010-004	A	0	336	336
	6/21/2010	WA	2011-001	A	336	8140	7804
						TOTAL	27140
0000012500	WICKS, DOUGLAS F		7405 SOUTH BROADWAY				
	9/11/2009	WA	2010-002	A	6420	6940	520
	12/17/2009	WA	2010-003	A	6940	7390	450
	3/9/2010	WA	2010-004	A	7390	7720	330
	6/21/2010	WA	2011-001	A	7720	8240	520
						TOTAL	1820
0000012700	ST. CHRISTOPHER RECTORY		7411 S. BROADWAY				
	9/11/2009	WA	2010-002	E	38300	39800	1500
C	12/17/2009	WA	2010-003	E	39800	41300	1500
	3/9/2010	WA	2010-004	E	41300	42800	1500
	6/21/2010	WA	2011-001	E	42800	44300	1500
4						TOTAL	6000
0000012800	IRONS, ROCKWELL		7407 SOUTH BROADWAY				

Date Range : 09/01/2009 To 09/30/2010
For All Customer Numbers
Sorted by Customer Number

Report printed at 11:31:48 AM on 10/14/2010

Customer Number	Date	Serv Code	Bill Cycle	Rdng Type	Prev Reading	Reading	Consumption
0000012800	IRONS, ROCKWELL		7407 SOUTH BROADWAY				
	12/17/2009	WA	2010-003	E	74120	75620	1500
	3/9/2010	WA	2010-004	A	6268	7268	1000
	6/21/2010	WA	2011-001	E	7268	8768	1500
						TOTAL	5500
0000012801	EPISCOPAL RECTORY		7423 SOUTH BROADWAY				
	9/11/2009	WA	2010-002	A	203650	205490	1840
C	12/17/2009	WA	2010-003	A	205490	207510	2020
	3/9/2010	WA	2010-004	A	207510	209240	1730
	6/21/2010	WA	2011-001	A	209240	211440	2200
						TOTAL	7790
0000012900	ODOM, RONALD		7431 SOUTH BROADWAY				
	9/11/2009	WA	2010-002	A	147070	148700	1630
	12/17/2009	WA	2010-003	A	148700	150920	2220
	3/9/2010	WA	2010-004	A	150920	152880	1960
	6/21/2010	WA	2011-001	A	152880	155260	2380
						TOTAL	8190
0000013000	STOKUM, JEFF & JENNY		7435 SOUTH BROADWAY				
	9/11/2009	WA	2010-002	A	135160	138400	3240
	12/17/2009	WA	2010-003	A	138400	142170	3770
	3/9/2010	WA	2010-004	A	142170	145320	3150
	6/21/2010	WA	2011-001	A	145320	149590	4270
						TOTAL	14430
0000013200	EDGECREST LLC		7437 SOUTH BROADWAY				
	9/11/2009	WA	2010-002	A	79310	99180	19870
C	12/17/2009	WA	2010-003	A	99180	106060	6880
	3/9/2010	WA	2010-004	A	106060	109200	3140
	6/21/2010	WA	2011-001	A	109200	113010	3810
2						TOTAL	33700
0000013300	PHILLIPS, VELMA & KERMIT		7441 SOUTH BROADWAY				

Date Range : 09/01/2009 To 09/30/2010
For All Customer Numbers
Sorted by Customer Number

Report printed at 11:31:48 AM on 10/14/2010

Customer Number	Date	Serv Code	Bill Cycle	Rdng Type	Prev Reading	Reading	Consumption
0000013300	PHILLIPS, VELMA & KERMIT			7441 SOUTH BROADWAY			
	12/18/2009	WA	2010-003	A	203030	204860	1830
	3/9/2010	WA	2010-004	A	204860	206860	2000
	6/21/2010	WA	2011-001	A	206860	210100	3240
						TOTAL	11550
0000013400	ST. CHRIS CHURCH		4 GARDEN STREET				
	9/11/2009	WA	2010-002	A	48120	48430	310
	12/17/2009	WA	2010-003	A	48430	48760	330
	3/9/2010	WA	2010-004	A	48760	48990	230
	6/21/2010	WA	2011-001	A	48990	49360	370
						TOTAL	1240
0000013600	HOOK, GULIAN		35 CHURCH STREET				
	9/11/2009	WA	2010-002	A	50090	50520	430
	12/17/2009	WA	2010-003	A	50520	50960	440
	3/9/2010	WA	2010-004	A	50960	51450	490
	6/21/2010	WA	2011-001	A	51450	52080	630
						TOTAL	1990
0000013700	GOMEZ, JOHN & KIMBERLY		31 CHURCH STREET				
	9/11/2009	WA	2010-002	A	99760	101550	1790
	12/17/2009	WA	2010-003	A	101550	103200	1650
	3/9/2010	WA	2010-004	A	103200	104650	1450
	6/21/2010	WA	2011-001	A	104650	106480	1830
						TOTAL	6720
0000013800	PIROZZI, MICHAEL		29 CHURCH STREET				
	9/11/2009	WA	2010-002	A	44690	45580	890
	12/17/2009	WA	2010-003	A	45580	46280	700
	3/9/2010	WA	2010-004	A	46280	47040	760
	6/21/2010	WA	2011-001	A	47040	48150	1110
						TOTAL	3460
0000013801	DEMINSKI, THEODORE		30 CHURCH STREET				

Date Range : 09/01/2009 To 09/30/2010
For All Customer Numbers
Sorted by Customer Number

Report printed at 11:31:48 AM on 10/14/2010

Customer Number	Date	Serv Code	Bill Cycle	Rdng Type	Prev Reading	Reading	Consumption
0000013801	DEMINSKI, THEODORE 30 CHURCH STREET						
	12/17/2009	WA	2010-003	A	99060	100930	1870
	3/9/2010	WA	2010-004	A	100930	102770	1840
	6/21/2010	WA	2011-001	A	102770	105030	2260
						TOTAL	8170
0000013900	MICKLER, JOAN 32 CHURCH STREET						
	9/11/2009	WA	2010-002	E	94900	96400	1500
	12/17/2009	WA	2010-003	E	96400	97900	1500
	3/16/2010	WA	2010-004	E	97900	99400	1500
	6/23/2010	WA	2011-001	E	99400	100900	1500
						TOTAL	6000
0000014000	MC TIGHE, THOMAS 36 CHURCH STREET						
	9/11/2009	WA	2010-002	A	117640	119370	1730
	12/17/2009	WA	2010-003	A	119370	120470	1100
	3/9/2010	WA	2010-004	A	120470	121170	700
	6/21/2010	WA	2011-001	A	121170	122240	1070
						TOTAL	4600
0000014100	BURKE, THERESA 11 GARDEN STREET						
	9/11/2009	WA	2010-002	A	16060	16090	30
	12/17/2009	WA	2010-003	A	16090	16100	10
	3/9/2010	WA	2010-004	E	16100	17600	1500
	6/21/2010	WA	2011-001	E	17600	18350	750
						TOTAL	2290
0000014200	MURRAY, BARBARA 10 GARDEN STREET						
	9/11/2009	WA	2010-002	E	260600	262100	1500
	12/17/2009	WA	2010-003	E	262100	263600	1500
	3/9/2010	WA	2010-004	E	263600	265100	1500
	6/21/2010	WA	2011-001	E	265100	266600	1500
						TOTAL	6000
0000014300	GRANT, TERRY 12 GARDEN STREET						

CONSUMPTION HISTORY REPORT

VILLAGE OF RED HOOK

Date Range : 09/01/2009 To 09/30/2010
For All Customer Numbers
Sorted by Customer Number

Report printed at 11:31:48 AM on 10/14/2010

Customer Number	Date	Serv Code	Bill Cycle	Rdng Type	Prev Reading	Reading	Consumption
0000014300	GRANT, TERRY		12 GARDEN STREET				
	12/17/2009	WA	2010-003	A	118420	119530	1110
	3/9/2010	WA	2010-004	A	119530	120630	1100
	6/21/2010	WA	2011-001	A	120630	121960	1330
						TOTAL	4400
0000014400	BALDWIN, JENNIFER		13 GARDEN STREET				
	9/11/2009	WA	2010-002	A	101560	104120	2560
	12/17/2009	WA	2010-003	A	104120	106730	2610
	3/9/2010	WA	2010-004	A	106730	109150	2420
	6/21/2010	WA	2011-001	A	109150	111850	2700
						TOTAL	10290
0000014500	VERSACE, IRMA		15 GARDEN STREET				
	9/11/2009	WA	2010-002	A	33330	34170	840
	12/17/2009	WA	2010-003	A	34170	35070	900
	3/9/2010	WA	2010-004	A	35070	35610	540
	6/21/2010	WA	2011-001	A	35610	36600	990
						TOTAL	3270
0000014600	LEVINE, JEFFREY		17 GARDEN STREET				
	9/11/2009	WA	2010-002	A	110740	111410	670
	12/17/2009	WA	2010-003	A	111410	112150	740
	3/9/2010	WA	2010-004	A	112150	112810	660
	6/21/2010	WA	2011-001	A	112810	113480	670
						TOTAL	2740
0000014700	VALLEY, BRIAN		16 GARDEN STREET				
	9/11/2009	WA	2010-002	A	53360	56180	2820
	12/17/2009	WA	2010-003	A	56180	58860	2680
	3/9/2010	WA	2010-004	A	58860	61180	2320
	6/21/2010	WA	2011-001	A	61180	65670	4490
						TOTAL	12310
0000014800	HADDAD, RANDOLPH		20 GARDEN STREET				

Date Range : 09/01/2009 To 09/30/2010
For All Customer Numbers
Sorted by Customer Number

Report printed at 11:31:48 AM on 10/14/2010

Customer Number	Date	Serv Code	Bill Cycle	Rdng Type	Prev Reading	Reading	Consumption
0000015300	LEWIS, ROBERT		26 GARDEN STREET				
	12/17/2009	WA	2010-003	A	21380	22380	1000
	3/9/2010	WA	2010-004	A	22380	23460	1080
	6/21/2010	WA	2011-001	A	23460	25160	1700
						TOTAL	4780
0000015400	HADDAD, NICHOLAS		28 GARDEN STREET				
	9/11/2009	WA	2010-002	E	77500	79000	1500
	12/17/2009	WA	2010-003	E	79000	80500	1500
	3/9/2010	WA	2010-004	E	80500	82000	1500
	6/21/2010	WA	2011-001	E	82000	83500	1500
						TOTAL	6000
0000015500	HADDAD, RANDOLPH		32 GARDEN STREET				
	9/11/2009	WA	2010-002	E	23701	25201	1500
	12/17/2009	WA	2010-003	E	25201	26701	1500
	3/9/2010	WA	2010-004	E	26701	28201	1500
	6/21/2010	WA	2011-001	E	28201	29701	1500
						TOTAL	6000
0000015600	WALSH, JOSEPH		31 PHILLIPS STREET				
	9/11/2009	WA	2010-002	A	49120	51090	1970
	12/17/2009	WA	2010-003	A	51090	53150	2060
	3/9/2010	WA	2010-004	A	53150	54910	1760
	6/21/2010	WA	2011-001	A	54910	57020	2110
						TOTAL	7900
0000015700	KHAN, LISA		30 PHILLIPS STREET				
	9/11/2009	WA	2010-002	A	14810	16310	1500
	12/17/2009	WA	2010-003	E	16310	17810	1500
	3/9/2010	WA	2010-004	E	17810	19310	1500
	6/21/2010	WA	2011-001	E	19310	20810	1500
						TOTAL	6000
0000015800	DOURIS, DONALD		32 PHILLIPS STREET				

Date Range : 09/01/2009 To 09/30/2010
For All Customer Numbers
Sorted by Customer Number

Report printed at 11:31:48 AM on 10/14/2010

Customer Number	Date	Serv Code	Bill Cycle	Rdng Type	Prev Reading	Reading	Consumption
0000015800	DOURIS, DONALD		32 PHILLIPS STREET				
	12/17/2009	WA	2010-003	A	226600	228790	2190
	3/9/2010	WA	2010-004	A	228790	230980	2190
	6/21/2010	WA	2011-001	A	230980	233570	2590
						TOTAL	9330
0000015900	COONS, RICHARD		34 GARDEN STREET				
	9/11/2009	WA	2010-002	A	77520	78200	680
	12/17/2009	WA	2010-003	A	78200	78360	160
	3/9/2010	WA	2010-004	A	78360	78620	260
	6/21/2010	WA	2011-001	A	78620	78980	360
						TOTAL	1460
0000016000	HADDAD, ARTHUR		36 GARDEN STREET				
	9/11/2009	WA	2010-002	E	172990	174490	1500
	12/17/2009	WA	2010-003	E	174490	175990	1500
	3/9/2010	WA	2010-004	E	175990	177490	1500
	6/21/2010	WA	2011-001	E	177490	178990	1500
						TOTAL	6000
0000016100	STAGIAS, JAMES		35 GARDEN STREET				
	9/11/2009	WA	2010-002	A	79150	79170	20
	12/17/2009	WA	2010-003	A	79170	80590	1420
	3/9/2010	WA	2010-004	A	80590	81860	1270
	6/21/2010	WA	2011-001	A	81860	83330	1470
						TOTAL	4180
0000016200	STAGIAS, JAMES		37 GARDEN STREET				
	9/11/2009	WA	2010-002	A	16670	17690	1020
	12/17/2009	WA	2010-003	A	17690	18490	800
	3/9/2010	WA	2010-004	A	18490	19680	1190
	6/21/2010	WA	2011-001	A	19680	20950	1270
						TOTAL	4280
0000016300	STAGIAS, JAMES		39 GARDEN STREET				

Date Range : 09/01/2009 To 09/30/2010
For All Customer Numbers
Sorted by Customer Number

Report printed at 11:31:48 AM on 10/14/2010

Customer Number	Date	Serv Code	Bill Cycle	Rdng Type	Prev Reading	Reading	Consumption
0000016300	STAGIAS, JAMES		39 GARDEN STREET				
	12/17/2009	WA	2010-003	A	101320	102330	1010
	3/9/2010	WA	2010-004	A	102330	103430	1100
	6/21/2010	WA	2011-001	A	103430	104130	700
						TOTAL	3700
0000016400	HALLE, JOHN		41 GARDEN STREET				
	9/11/2009	WA	2010-002	A	114820	116930	2110
	12/17/2009	WA	2010-003	A	116930	118260	1330
	3/9/2010	WA	2010-004	A	118260	119410	1150
	6/21/2010	WA	2011-001	A	119410	121200	1790
						TOTAL	6380
0000016500	HADDAD, ARTHUR		38 GARDEN STREET				
	9/11/2009	WA	2010-002	A	98640	100420	1780
	12/17/2009	WA	2010-003	A	100420	102900	2480
	3/9/2010	WA	2010-004	A	102900	103610	710
	6/21/2010	WA	2011-001	A	103610	107280	3670
						TOTAL	8640
0000016600	HART, BURT		40 GARDEN STREET				
	9/11/2009	WA	2010-002	A	124390	124890	500
	12/17/2009	WA	2010-003	A	124890	125390	500
	3/9/2010	WA	2010-004	A	125390	125760	370
	6/21/2010	WA	2011-001	A	125760	126220	460
						TOTAL	1830
0000016700	HANSON,DONALD & DIMARZO,DONNA		45 GARDEN STREET				
	9/11/2009	WA	2010-002	A	50130	51220	1090
	12/17/2009	WA	2010-003	A	51220	52150	930
	3/9/2010	WA	2010-004	E	52150	53650	1500
	6/21/2010	WA	2011-001	E	53650	55150	1500
						TOTAL	5020
0000016800	HAMBURG, DOROTHY		47 GARDEN STREET				

Date Range : 09/01/2009 To 09/30/2010
For All Customer Numbers
Sorted by Customer Number

Report printed at 11:31:48 AM on 10/14/2010

Customer Number	Date	Serv Code	Bill Cycle	Rdng Type	Prev Reading	Reading	Consumption
0000016800	HAMBURG, DOROTHY		47 GARDEN STREET				
	12/17/2009	WA	2010-003	A	40620	41730	1110
	3/9/2010	WA	2010-004	A	41730	43000	1270
	6/21/2010	WA	2011-001	A	43000	44290	1290
						TOTAL	4850
0000016900	HALAS, DANIEL		44 GARDEN STREET				
	9/11/2009	WA	2010-002	A	63900	64300	400
						TOTAL	400
0000016901	PERFAS, FERNANDO		46 GARDEN STREET				
	9/11/2009	WA	2010-002	A	283440	285130	1690
	12/17/2009	WA	2010-003	A	285130	287030	1900
	3/9/2010	WA	2010-004	A	287030	288920	1890
	6/21/2010	WA	2011-001	A	288920	291150	2230
						TOTAL	7710
0000017000	HILL, WAYNE		48 GARDEN STREET				
	9/11/2009	WA	2010-002	A	155000	158890	3890
	12/17/2009	WA	2010-003	A	158890	160930	2040
	3/9/2010	WA	2010-004	A	160930	162590	1660
	6/21/2010	WA	2011-001	A	162590	164360	1770
						TOTAL	9360
0000017100	KIPP, BEVERLY		53 GARDEN STREET				
	9/11/2009	WA	2010-002	A	94210	95520	1310
	12/17/2009	WA	2010-003	A	95520	96760	1240
	3/9/2010	WA	2010-004	A	96760	97600	840
	6/21/2010	WA	2011-001	A	97600	98810	1210
						TOTAL	4600
0000017200	CANO, MANUEL SCOTT		55 GARDEN STREET				
	9/11/2009	WA	2010-002	A	65900	69270	3370

CONSUMPTION HISTORY REPORT

VILLAGE OF RED HOOK

Date Range : 09/01/2009 To 09/30/2010
For All Customer Numbers
Sorted by Customer Number

Report printed at 11:31:48 AM on 10/14/2010

Customer Number	Date	Serv Code	Bill Cycle	Rdng Type	Prev Reading	Reading	Consumption
0000017200	CANO, MANUEL SCOTT		55	GARDEN STREET			
	12/17/2009	WA	2010-003	A	69270	71880	2610
	3/9/2010	WA	2010-004	A	71880	75000	3120
	6/21/2010	WA	2011-001	A	75000	77600	2600
						TOTAL	11700
0000017300	STELMACH, VINCENT		54	GARDEN STREET			
	9/11/2009	WA	2010-002	A	32950	33580	630
	12/17/2009	WA	2010-003	A	33580	34190	610
	3/9/2010	WA	2010-004	A	34190	34510	320
	6/21/2010	WA	2011-001	A	34510	34540	30
						TOTAL	1590
0000017301	GRAMLING, ROBERT		6	SMITH STREET			
	9/11/2009	WA	2010-002	A	209780	212980	3200
	12/17/2009	WA	2010-003	A	212980	214460	1480
	3/9/2010	WA	2010-004	A	214460	214600	140
	6/21/2010	WA	2011-001	A	214600	218420	3820
						TOTAL	8640
0000017400	MCKENNA, PETER		4	SMITH STREET			
	9/11/2009	WA	2010-002	E	38410	39910	1500
	12/17/2009	WA	2010-003	E	39910	41410	1500
	3/9/2010	WA	2010-004	E	41410	42910	1500
	6/21/2010	WA	2011-001	A	2190	3691	1501
						TOTAL	6001
0000017500	CASEY, ROBERT		1	SMITH STREET			
	9/11/2009	WA	2010-002	A	71190	72460	1270
	12/17/2009	WA	2010-003	A	72460	73390	930
	3/9/2010	WA	2010-004	A	73390	74000	610
	6/21/2010	WA	2011-001	A	74000	76710	2710
						TOTAL	5520
0000017600	FEIN, ELAINE		5	SMITH STREET			

Date Range : 09/01/2009 To 09/30/2010
For All Customer Numbers
Sorted by Customer Number

Report printed at 11:31:48 AM on 10/14/2010

Customer Number	Date	Serv Code	Bill Cycle	Rdng Type	Prev Reading	Reading	Consumption
0000017600	FEIN, ELAINE		5 SMITH STREET				
	12/17/2009	WA	2010-003	A	34640	35370	730
	3/9/2010	WA	2010-004	A	35370	35970	600
	6/21/2010	WA	2011-001	A	35970	36660	690
							==========
						TOTAL	2720
0000017601	WILCOX, WILLIAM		7 SMITH STREET				
	9/11/2009	WA	2010-002	A	24570	26960	2390
	12/17/2009	WA	2010-003	A	26960	29040	2080
	3/9/2010	WA	2010-004	A	29040	30200	1160
	6/21/2010	WA	2011-001	A	30200	31880	1680
							==========
						TOTAL	7310
0000017700	HOSS, GERHARD		10 SMITH STREET				
	9/11/2009	WA	2010-002	A	82660	85920	3260
	12/17/2009	WA	2010-003	A	85920	87510	1590
	3/9/2010	WA	2010-004	A	87510	88580	1070
	6/21/2010	WA	2011-001	A	88580	90420	1840
							==========
						TOTAL	7760
0000017701	KRUPSKI, CAROL		12 SMITH STREET				
	9/11/2009	WA	2010-002	A	123940	125410	1470
	12/17/2009	WA	2010-003	A	125410	126220	810
	3/9/2010	WA	2010-004	A	126220	127100	880
	6/21/2010	WA	2011-001	A	127100	128150	1050
							==========
						TOTAL	4210
0000017702	RILEY, PETER & JUDY		14 SMITH STREET				
	9/11/2009	WA	2010-002	A	140370	142580	2210
	12/17/2009	WA	2010-003	A	142580	144680	2100
	3/9/2010	WA	2010-004	A	144680	146890	2210
	6/21/2010	WA	2011-001	A	146890	149570	2680
							==========
						TOTAL	9200
0000017703	LABARBERA, PAUL		18 SMITH STREET				

CONSUMPTION HISTORY REPORT

VILLAGE OF RED HOOK

Date Range : 09/01/2009 To 09/30/2010
For All Customer Numbers
Sorted by Customer Number

Report printed at 11:31:48 AM on 10/14/2010

Customer Number	Date	Serv Code	Bill Cycle	Rdng Type	Prev Reading	Reading	Consumption
0000017703	LABARBERA, PAUL		18 SMITH STREET				
	12/17/2009	WA	2010-003	A	155830	157980	2150
	3/9/2010	WA	2010-004	A	157980	160010	2030
	6/21/2010	WA	2011-001	A	160010	162340	2330
						TOTAL	8440
0000017704	HAND, ARTHUR		20 SMITH STREET				
	9/11/2009	WA	2010-002	A	55720	56430	710
	12/17/2009	WA	2010-003	A	56430	57120	690
	3/9/2010	WA	2010-004	A	57120	57650	530
	6/21/2010	WA	2011-001	A	57650	58300	650
						TOTAL	2580
0000017705	BRODBECK, RONALD & KARIN		23 SMITH STREET				
	9/11/2009	WA	2010-002	A	78150	82020	3870
	12/17/2009	WA	2010-003	A	82020	85410	3390
	3/9/2010	WA	2010-004	A	85410	88610	3200
	6/21/2010	WA	2011-001	A	88610	93360	4750
						TOTAL	15210
0000017706	GONIA, HOWARD		21 SMITH STREET				
	9/11/2009	WA	2010-002	A	155110	158130	3020
	12/17/2009	WA	2010-003	A	158130	160230	2100
	3/9/2010	WA	2010-004	A	160230	162300	2070
	6/21/2010	WA	2011-001	A	162300	165500	3200
						TOTAL	10390
0000017707	KOWALSKI, JOHN		19 SMITH STREET				
	9/11/2009	WA	2010-002	A	156620	158540	1920
	12/17/2009	WA	2010-003	A	158540	160150	1610
	3/9/2010	WA	2010-004	A	160150	161710	1560
	6/21/2010	WA	2011-001	A	161710	163990	2280
						TOTAL	7370
0000017708	HEITMANN, PETER		17 SMITH STREET				

Date Range : 09/01/2009 To 09/30/2010
For All Customer Numbers
Sorted by Customer Number

Report printed at 11:31:48 AM on 10/14/2010

Customer Number	Date	Serv Code	Bill Cycle	Rdng Type	Prev Reading	Reading	Consumption
0000017708	HEITMANN, PETER		17 SMITH STREET				
	12/17/2009	WA	2010-003	A	98570	100360	1790
	3/9/2010	WA	2010-004	A	100360	102320	1960
	6/21/2010	WA	2011-001	A	102320	104360	2040
						TOTAL	7350
0000017710	RIVENBURGH, TEDDY		22 SMITH STREET				
	9/11/2009	WA	2010-002	A	174500	179110	4610
	12/17/2009	WA	2010-003	A	179110	181550	2440
	3/9/2010	WA	2010-004	A	181550	183330	1780
	6/21/2010	WA	2011-001	A	183330	187640	4310
						TOTAL	13140
0000017711	MULLER, ERIN		16 SMITH STREET				
	9/11/2009	WA	2010-002	A	107460	109200	1740
	12/17/2009	WA	2010-003	A	109200	110680	1480
	3/9/2010	WA	2010-004	A	110680	112100	1420
	6/21/2010	WA	2011-001	A	112100	113840	1740
						TOTAL	6380
0000017712	ROSAR, JOSEPH		15 SMITH STREET				
	9/11/2009	WA	2010-002	A	29060	29640	580
	12/17/2009	WA	2010-003	A	29640	30290	650
	3/9/2010	WA	2010-004	A	30290	30750	460
	6/21/2010	WA	2011-001	A	30750	31580	830
						TOTAL	2520
0000017720	YEARWOOD CHRISTOPHER		24 SMITH STREET				
	9/11/2009	WA	2010-002	E	4500	6000	1500
	12/17/2009	WA	2010-003	A	6000	7500	1500
	3/9/2010	WA	2010-004	E	7500	9000	1500
	6/21/2010	WA	2011-001	E	9000	10500	1500
						TOTAL	6000
0000017800	NOONAN, STEPHANIE		11 SMITH STREET				

Date Range : 09/01/2009 To 09/30/2010
For All Customer Numbers
Sorted by Customer Number

Report printed at 11:31:48 AM on 10/14/2010

Customer Number	Date	Serv Code	Bill Cycle	Rdng Type	Prev Reading	Reading	Consumption
0000017800	NOONAN, STEPHANIE		11 SMITH STREET				
	12/17/2009	WA	2010-003	A	72990	74500	1510
	3/9/2010	WA	2010-004	A	74500	76100	1600
	6/21/2010	WA	2011-001	A	76100	78050	1950
						TOTAL	6430
0000017801	DONOHUE, DIANE		60 GARDEN STREET				
	9/11/2009	WA	2010-002	A	202110	203580	1470
	12/17/2009	WA	2010-003	A	203580	206130	2550
	3/9/2010	WA	2010-004	A	206130	208640	2510
	6/21/2010	WA	2011-001	A	208640	209590	950
						TOTAL	7480
0000017900	MCVEIGH, TONI		62 GARDEN STREET				
	9/11/2009	WA	2010-002	A	33650	34530	880
	12/17/2009	WA	2010-003	A	34530	35370	840
	3/9/2010	WA	2010-004	A	35370	36140	770
	6/21/2010	WA	2011-001	A	36140	37050	910
						TOTAL	3400
0000018000	BRENNAN, MERCEDES		57 GARDEN ST				
	9/11/2009	WA	2010-002	A	119810	121000	1190
	12/17/2009	WA	2010-003	A	121000	122300	1300
	3/9/2010	WA	2010-004	A	122300	123540	1240
	6/21/2010	WA	2011-001	A	123540	124990	1450
						TOTAL	5180
0000018001	BLUNDELL, MARY E.		65 GARDEN STREET				
	9/11/2009	WA	2010-002	A	163670	164990	1320
	12/17/2009	WA	2010-003	A	164990	166520	1530
	3/9/2010	WA	2010-004	A	166520	168620	2100
	6/21/2010	WA	2011-001	A	168620	169990	1370
						TOTAL	6320
0000018002	COON, GARY		59 GARDEN STREET				

CONSUMPTION HISTORY REPORT

Date Range : 09/01/2009 To 09/30/2010
For All Customer Numbers
Sorted by Customer Number

Report printed at 11:31:48 AM on 10/14/2010

Customer Number	Date	Serv Code	Bill Cycle	Rdng Type	Prev Reading	Reading	Consumption
0000018002	COON, GARY		59 GARDEN STREET				
	12/17/2009	WA	2010-003	A	78080	79110	1030
	3/9/2010	WA	2010-004	A	79110	80160	1050
	6/21/2010	WA	2011-001	A	80160	81520	1360
						TOTAL	4460
0000018100	FOSTER, THOMAS & COLEEN		64 GARDEN STREET				
	9/11/2009	WA	2010-002	A	64870	68030	3160
	12/17/2009	WA	2010-003	A	68030	71020	2990
	3/9/2010	WA	2010-004	A	71020	73440	2420
	6/21/2010	WA	2011-001	A	73440	76860	3420
						TOTAL	11990
0000018200	HOULAHAN, PEGGY JANE		35 BENNER ROAD				
	9/11/2009	WA	2010-002	A	161700	163640	1940
	12/17/2009	WA	2010-003	A	163640	165510	1870
	3/9/2010	WA	2010-004	A	165510	167090	1580
	6/21/2010	WA	2011-001	A	167090	169490	2400
						TOTAL	7790
0000018300	GEMMEL, GWENDOLYN P.		37 BENNER ROAD				
	9/11/2009	WA	2010-002	A	118220	120370	2150
	12/17/2009	WA	2010-003	A	120370	122030	1660
	3/9/2010	WA	2010-004	A	122030	123320	1290
	6/21/2010	WA	2011-001	A	123320	124630	1310
						TOTAL	6410
0000018400	CLARK, DAVID		39 BENNER ROAD				
	9/11/2009	WA	2010-002	A	86600	88140	1540
	12/17/2009	WA	2010-003	A	88140	89600	1460
	3/9/2010	WA	2010-004	A	89600	91880	2280
	6/21/2010	WA	2011-001	A	91880	93790	1910
						TOTAL	7190
0000018500	MC GUCKIN, FRANK		41 BENNER ROAD				

CONSUMPTION HISTORY REPORT

VILLAGE OF RED HOOK

Date Range : 09/01/2009 To 09/30/2010
For All Customer Numbers
Sorted by Customer Number

Report printed at 11:31:48 AM on 10/14/2010

Customer Number	Date	Serv Code	Bill Cycle	Rdng Type	Prev Reading	Reading	Consumption
0000018500	MC GUCKIN, FRANK		41 BENNER ROAD				
	3/9/2010	WA	2010-004	A	36550	37580	1030
	6/21/2010	WA	2011-001	A	37580	38890	1310
						TOTAL	3490
0000018600	GRIFFIN, VINCENT		43 BENNER ROAD				
	12/17/2009	WA	2010-003	A	205710	208660	2950
	3/9/2010	WA	2010-004	A	208660	209990	1330
	6/21/2010	WA	2011-001	A	209990	212380	2390
						TOTAL	6670
0000018700	SHAFFER, EMMA		45 BENNER ROAD				
	12/17/2009	WA	2010-003	A	169140	171150	2010
	3/9/2010	WA	2010-004	A	171150	172930	1780
	6/21/2010	WA	2011-001	A	172930	174640	1710
						TOTAL	5500
0000018701	SYPEK, JOHN & MARIA		44 BENNER ROAD				
	9/11/2009	WA	2010-002	A	159980	162000	2020
	12/17/2009	WA	2010-003	A	162000	162860	860
	3/9/2010	WA	2010-004	A	162860	163650	790
	6/21/2010	WA	2011-001	A	163650	164440	790
						TOTAL	4460
0000018800	HESS, RICHARD		42 BENNER ROAD				
	9/11/2009	WA	2010-002	A	27800	28450	650
	12/17/2009	WA	2010-003	A	28450	28970	520
	3/9/2010	WA	2010-004	A	28970	29400	430
	6/21/2010	WA	2011-001	A	29400	29900	500
						TOTAL	2100
0000018900	TEARS, DEBRA		40 BENNER ROAD				
	9/11/2009	WA	2010-002	A	79360	80130	770

Date Range : 09/01/2009 To 09/30/2010
For All Customer Numbers
Sorted by Customer Number

Report printed at 11:31:48 AM on 10/14/2010

Customer Number	Date	Serv Code	Bill Cycle	Rdng Type	Prev Reading	Reading	Consumption
0000018900	TEARS, DEBRA		40 BENNER ROAD				
	12/17/2009	WA	2010-003	A	80130	81200	1070
	3/9/2010	WA	2010-004	A	81200	81720	520
	6/21/2010	WA	2011-001	A	81720	82580	860
						TOTAL	3220
0000019000	ERNEST MADERI C/O PRESTON MOOR				38 BENNER ROAD		
	9/11/2009	WA	2010-002	A	89380	91360	1980
	12/17/2009	WA	2010-003	A	91360	93000	1640
	3/9/2010	WA	2010-004	A	93000	94570	1570
	6/21/2010	WA	2011-001	A	94570	96360	1790
						TOTAL	6980
0000019100	DUBILIER, LINDA		36 BENNER ROAD				
	9/11/2009	WA	2010-002	A	32990	33900	910
	12/17/2009	WA	2010-003	A	33900	34910	1010
	3/9/2010	WA	2010-004	A	34910	35730	820
	6/21/2010	WA	2011-001	A	35730	36640	910
						TOTAL	3650
0000019200	MCCAN, TERRANCE & AMY		34 BENNER ROAD				
	9/11/2009	WA	2010-002	A	102960	105060	2100
	12/17/2009	WA	2010-003	A	105060	107400	2340
	3/9/2010	WA	2010-004	A	107400	110030	2630
	6/21/2010	WA	2011-001	A	110030	113080	3050
						TOTAL	10120
0000019300	KOWALSKI, WALT		32 BENNER ROAD				
	9/11/2009	WA	2010-002	A	57699	58699	1000
	12/17/2009	WA	2010-003	E	58699	60199	1500
	3/9/2010	WA	2010-004	E	60199	61699	1500
	6/21/2010	WA	2011-001	E	61699	63199	1500
						TOTAL	5500
0000019301	ST. CHRISTOPHERS SCHOOL		30 BENNER ROAD				

CONSUMPTION HISTORY REPORT

VILLAGE OF RED HOOK

Date Range : 09/01/2009 To 09/30/2010
For All Customer Numbers
Sorted by Customer Number

Report printed at 11:31:49 AM on 10/14/2010

Customer Number	Date	Serv Code	Bill Cycle	Rdng Type	Prev Reading	Reading	Consumption
0000019301	ST. CHRISTOPHERS		SCHOOL	30	BENNER ROAD		
C	12/17/2009	WA	2010-003	A	1335269	1338893	3624
	3/9/2010	WA	2010-004	A	1338893	1342248	3355
	6/21/2010	WA	2011-001	C	1342248	1346270	4022
						TOTAL	12993
0000019302	HANLEY, JACK		19 BENNER ROAD				
	9/11/2009	WA	2010-002	A	110900	112550	1650
	12/17/2009	WA	2010-003	A	112550	114100	1550
	3/9/2010	WA	2010-004	A	114100	115300	1200
	6/21/2010	WA	2011-001	A	115300	117180	1880
						TOTAL	6280
0000019400	VAIL, BERNADETTE		78 FRALEIGH STREET				
	9/11/2009	WA	2010-002	A	86790	89190	2400
	12/17/2009	WA	2010-003	A	89190	91070	1880
	3/9/2010	WA	2010-004	A	91070	92770	1700
	6/21/2010	WA	2011-001	A	92770	97420	4650
						TOTAL	10630
0000019500	TRAUDT, DOUG		76 FRALEIGH STREET				
	9/11/2009	WA	2010-002	A	53860	54000	140
	12/17/2009	WA	2010-003	A	54000	54030	30
	3/9/2010	WA	2010-004	A	5402	5407	5
	6/21/2010	WA	2011-001	E	5407	6907	1500
						TOTAL	1675
0000019600	PROCTOR, STEPHANIE		71 FRALEIGH STREET				
	9/11/2009	WA	2010-002	A	26802	26837	35
	12/17/2009	WA	2010-003	A	26837	26999	162
	3/9/2010	WA	2010-004	A	26999	27213	214
	6/21/2010	WA	2011-001	A	27213	27376	163
						TOTAL	574
0000019601	MORRISON, RODNEY & DAWN		73 FRALEIGH STREET				

Date Range : 09/01/2009 To 09/30/2010
For All Customer Numbers
Sorted by Customer Number

Report printed at 11:31:49 AM on 10/14/2010

Customer Number	Date	Serv Code	Bill Cycle	Rdng Type	Prev Reading	Reading	Consumption
0000019601	MORRISON, RODNEY & DAWN 73 FRALEIGH STREET						
	12/17/2009	WA	2010-003	A	143150	147540	4390
	3/9/2010	WA	2010-004	A	147540	151680	4140
	6/21/2010	WA	2011-001	A	151680	157090	5410
						TOTAL	18260
0000019700	FAY, LAUREL 69 FRALEIGH STREET						
	9/11/2009	WA	2010-002	A	119640	120840	1200
	12/17/2009	WA	2010-003	A	120840	122090	1250
	3/9/2010	WA	2010-004	A	122090	123230	1140
	6/21/2010	WA	2011-001	A	123230	124450	1220
						TOTAL	4810
0000019800	VARGAS, WILLIAM 74 FRALEIGH STREET						
	9/11/2009	WA	2010-002	A	74060	76130	2070
	12/17/2009	WA	2010-003	A	76130	78120	1990
	3/9/2010	WA	2010-004	A	78120	80230	2110
	6/21/2010	WA	2011-001	A	80230	82540	2310
						TOTAL	8480
0000019900	VALENTINE, RONALD & DAWN 70 FRALEIGH STREET						
	9/11/2009	WA	2010-002	A	74060	75860	1800
	12/17/2009	WA	2010-003	A	75860	76450	590
	3/9/2010	WA	2010-004	A	76450	77240	790
	6/21/2010	WA	2011-001	A	77240	78230	990
						TOTAL	4170
0000020000	CHETRIT, JEAN CLAUDE 67 FRALEIGH STREET						
	9/11/2009	WA	2010-002	A	22840	23100	260
	12/17/2009	WA	2010-003	A	23100	23110	10
	3/9/2010	WA	2010-004	E	23110	24610	1500
	6/21/2010	WA	2011-001	A	22030	23530	1500
						TOTAL	3270
0000020100	BORYK, RICHARD 65 FRALEIGH STREET						

Date Range : 09/01/2009 To 09/30/2010
For All Customer Numbers
Sorted by Customer Number

Report printed at 11:31:49 AM on 10/14/2010

Customer Number	Date	Serv Code	Bill Cycle	Rdng Type	Prev Reading	Reading	Consumption
0000020100	BORYK, RICHARD		65 FRALEIGH STREET				
	12/17/2009	WA	2010-003	A	82460	85150	2690
	3/9/2010	WA	2010-004	A	85150	87500	2350
	6/21/2010	WA	2011-001	A	87500	90520	3020
							==========
						TOTAL	11570
0000020200	SZATKO, JOHN & LISA		68 FRALEIGH STREET				
	9/11/2009	WA	2010-002	A	24960	25870	910
	12/17/2009	WA	2010-003	A	25870	27020	1150
	3/9/2010	WA	2010-004	A	27020	28220	1200
	6/21/2010	WA	2011-001	A	28220	29620	1400
							==========
						TOTAL	4660
0000020300	SCHOEN, KRISTA & JESSIE		66 FRALEIGH STREET				
	9/11/2009	WA	2010-002	A	76500	78230	1730
	12/17/2009	WA	2010-003	A	78230	79250	1020
	3/9/2010	WA	2010-004	A	79250	79900	650
	6/21/2010	WA	2011-001	A	79900	81060	1160
							==========
						TOTAL	4560
0000020400	JAMEISON, GERALD		6 LUDLOW AVE. (757-0612)				
	9/11/2009	WA	2010-002	A	341900	344930	3030
	12/17/2009	WA	2010-003	A	344930	346910	1980
	3/9/2010	WA	2010-004	A	346910	348990	2080
	6/21/2010	WA	2011-001	A	348990	358160	9170
							==========
						TOTAL	16260
0000020500	EWING		4 LUDLOW AVENUE				
	9/11/2009	WA	2010-002	A	40020	40450	430
	12/17/2009	WA	2010-003	E	40450	41200	750
	3/9/2010	WA	2010-004	E	41200	42700	1500
	6/21/2010	WA	2011-001	A	2580	4080	1500
							==========
						TOTAL	4180
0000020600	MICHAEL, DR. GEORGE, JR.		90 WEST MARKET STREET				

Date Range : 09/01/2009 To 09/30/2010
For All Customer Numbers
Sorted by Customer Number

Report printed at 11:31:49 AM on 10/14/2010

Customer Number	Date	Serv Code	Bill Cycle	Rdng Type	Prev Reading	Reading	Consumption
0000020600	MICHAEL, DR. GEORGE, JR.			90	WEST MARKET STREET		
C	12/17/2009	WA	2010-003	A	437770	438200	430
	3/9/2010	WA	2010-004	A	438200	439990	1790
	6/21/2010	WA	2011-001	A	439990	442000	2010
						TOTAL	7870
0000020700	GUBLER, CLIFFORD		3 LUDLOW AVENUE				
	9/11/2009	WA	2010-002	A	108220	109200	980
	12/17/2009	WA	2010-003	A	109200	109740	540
	3/9/2010	WA	2010-004	A	109740	110090	350
	6/21/2010	WA	2011-001	A	110090	110780	690
						TOTAL	2560
0000020701	GELHORN, CHARLES		1 LUDLOW AVENUE				
	9/11/2009	WA	2010-002	A	76160	78690	2530
	12/18/2009	WA	2010-003	A	78690	80670	1980
	3/9/2010	WA	2010-004	A	80670	81280	610
	6/21/2010	WA	2011-001	A	81280	82380	1100
						TOTAL	6220
0000020800	LUNN, NATALIE & JAMES		5 LUDLOW AVENUE				
	9/11/2009	WA	2010-002	A	141680	142640	960
	12/17/2009	WA	2010-003	A	142640	143750	1110
	3/9/2010	WA	2010-004	A	143750	144520	770
	6/21/2010	WA	2011-001	A	144520	145360	840
						TOTAL	3680
0000021000	SCHLOEMER, LISA		64 FRALEIGH STREET				
	9/11/2009	WA	2010-002	A	164090	166700	2610
	12/17/2009	WA	2010-003	A	166700	168920	2220
	3/9/2010	WA	2010-004	A	168920	171040	2120
	6/21/2010	WA	2011-001	A	171040	173360	2320
						TOTAL	9270
0000021100	HOGAN, JAMES		61 FRALEIGH STREET				

Date Range : 09/01/2009 To 09/30/2010
For All Customer Numbers
Sorted by Customer Number

Report printed at 11:31:49 AM on 10/14/2010

Customer Number	Date	Serv Code	Bill Cycle	Rdng Type	Prev Reading	Reading	Consumption
0000021100	HOGAN, JAMES		61 FRALEIGH STREET				
	12/17/2009	WA	2010-003	A	145140	146540	1400
	3/9/2010	WA	2010-004	A	146540	147880	1340
	6/21/2010	WA	2011-001	A	147880	150120	2240
						TOTAL	6840
0000021200	MC NULTY, JAMES		57 FRALEIGH STREET				
	9/11/2009	WA	2010-002	A	97390	99990	2600
	12/17/2009	WA	2010-003	A	99990	102640	2650
	3/9/2010	WA	2010-004	A	102640	105110	2470
	6/21/2010	WA	2011-001	A	105110	107850	2740
						TOTAL	10460
0000021300	BEILENBERG, ROBERT Q		58 FRALEIGH STREET				
	9/11/2009	WA	2010-002	A	110940	112200	1260
	12/17/2009	WA	2010-003	A	112200	116060	3860
	3/9/2010	WA	2010-004	A	116060	118370	2310
	6/21/2010	WA	2011-001	A	118370	121270	2900
						TOTAL	10330
0000021400	BEILENBERG, ROBERT		58 FRALEIGH STREET				
	9/11/2009	WA	2010-002	A	119820	120770	950
	12/17/2009	WA	2010-003	A	120770	121660	890
	3/9/2010	WA	2010-004	A	121660	123220	1560
	6/21/2010	WA	2011-001	A	123220	124040	820
						TOTAL	4220
0000021500	MCINTOSH, SHARON		50 FRALEIGH STREET				
	9/11/2009	WA	2010-002	A	26320	27550	1230
	12/17/2009	WA	2010-003	A	27550	28150	600
	3/9/2010	WA	2010-004	A	28150	28590	440
	6/21/2010	WA	2011-001	A	28590	29210	620
						TOTAL	2890
0000021600	SPARK-DEPASS, RICHARD		46 FRALEIGH STREET				

Date Range : 09/01/2009 To 09/30/2010
For All Customer Numbers
Sorted by Customer Number

Report printed at 11:31:49 AM on 10/14/2010

Customer Number	Date	Serv Code	Bill Cycle	Rdng Type	Prev Reading	Reading	Consumption
0000021600	SPARK-DEPASS, RICHARD			46 FRALEIGH STREET			
	12/17/2009	WA	2010-003	A	158030	159790	1760
	3/9/2010	WA	2010-004	A	159790	162440	2650
	6/21/2010	WA	2011-001	A	162440	164050	1610
							==========
						TOTAL	8030
0000021800	HARRISON, GEORGE		24 PHILLIPS STREET				
	9/11/2009	WA	2010-002	A	19170	19330	160
	12/17/2009	WA	2010-003	A	19330	19390	60
	3/9/2010	WA	2010-004	A	19390	19410	20
	6/21/2010	WA	2011-001	A	19410	19450	40
							==========
						TOTAL	280
0000021900	WOOD, CHRISTOPHER & REBECCA			18 PHILLIPS STREET			
	9/11/2009	WA	2010-002	A	74350	75650	1300
	12/17/2009	WA	2010-003	A	75650	77100	1450
	3/9/2010	WA	2010-004	A	77100	78490	1390
	6/21/2010	WA	2011-001	A	78490	80800	2310
							==========
						TOTAL	6450
0000022000	BERGER, SUSANNE		16 PHILLIPS STREET				
	9/11/2009	WA	2010-002	A	165210	169660	4450
	12/17/2009	WA	2010-003	A	169660	173640	3980
	3/9/2010	WA	2010-004	A	173640	176480	2840
	6/21/2010	WA	2011-001	A	176480	178910	2430
							==========
						TOTAL	13700
0000022100	MURRAY, JOHN		14 PHILLIPS STREET				
	9/11/2009	WA	2010-002	A	118030	120310	2280
	12/17/2009	WA	2010-003	A	120310	122440	2130
	3/9/2010	WA	2010-004	A	122440	124120	1680
	6/21/2010	WA	2011-001	A	124120	126090	1970
							==========
						TOTAL	8060
0000022200	ROETTGERS, AUDREY		12 PHILLIPS STREET				

CONSUMPTION HISTORY REPORT

VILLAGE OF RED HOOK

Date Range : 09/01/2009 To 09/30/2010
For All Customer Numbers
Sorted by Customer Number

Report printed at 11:31:49 AM on 10/14/2010

Customer Number	Date	Serv Code	Bill Cycle	Rdng Type	Prev Reading	Reading	Consumption
0000022200	ROETTGERS, AUDREY 12 PHILLIPS STREET						
	12/17/2009	WA	2010-003	A	68820	70070	1250
	3/9/2010	WA	2010-004	A	70070	70960	890
	6/21/2010	WA	2011-001	A	70960	71780	820
						TOTAL	3890
0000022300	SCOTT, MADELINE 10 PHILLIPS ST,						
	9/11/2009	WA	2010-002	A	104970	105740	770
	12/17/2009	WA	2010-003	A	105740	106490	750
	3/9/2010	WA	2010-004	A	106490	107220	730
	6/21/2010	WA	2011-001	A	107220	108090	870
						TOTAL	3120
0000022400	RALL, MRS. LEONARD 7 PHILLIPS STREET						
	9/11/2009	WA	2010-002	A	29390	29420	30
	12/17/2009	WA	2010-003	A	29420	29450	30
	3/9/2010	WA	2010-004	A	29450	29470	20
	6/21/2010	WA	2011-001	A	29470	29490	20
						TOTAL	100
0000022500	GARLINGHOUSE, KENT 17 PHILLIPS STREET						
	9/11/2009	WA	2010-002	E	34505	36005	1500
	12/17/2009	WA	2010-003	E	36005	37505	1500
	3/9/2010	WA	2010-004	E	37505	39005	1500
	6/21/2010	WA	2011-001	A	24004	25504	1500
						TOTAL	6000
0000022600	FINGAR, SHIRLEY 19 PHILLIPS STREET						
	9/11/2009	WA	2010-002	A	74120	74780	660
	12/17/2009	WA	2010-003	A	74780	75380	600
	3/9/2010	WA	2010-004	A	75380	75880	500
	6/21/2010	WA	2011-001	A	75880	76530	650
						TOTAL	2410
0000022700	DA LOIA, CARYN 43 FRALEIGH STREET						

Date Range : 09/01/2009 To 09/30/2010
For All Customer Numbers
Sorted by Customer Number

Report printed at 11:31:49 AM on 10/14/2010

Customer Number	Date	Serv Code	Bill Cycle	Rdng Type	Prev Reading	Reading	Consumption
0000022700	DA LOIA, CARYN		43 FRALEIGH STREET				
	12/17/2009	WA	2010-003	A	54290	54610	320
	3/9/2010	WA	2010-004	A	54610	55040	430
	6/21/2010	WA	2011-001	A	55040	55250	210
						TOTAL	1020
0000022800	KANEY, LUCILLE		44 FRALEIGH STREET				
	9/11/2009	WA	2010-002	A	187470	188990	1520
	12/17/2009	WA	2010-003	A	188990	189990	1000
	3/9/2010	WA	2010-004	A	189990	190860	870
	6/21/2010	WA	2011-001	A	190860	192550	1690
						TOTAL	5080
0000022900	MERITT, MARK S.		41 FRALEIGH STREET				
	9/11/2009	WA	2010-002	A	68510	69210	700
	12/17/2009	WA	2010-003	A	69210	69330	120
	3/9/2010	WA	2010-004	A	69330	69750	420
	6/21/2010	WA	2011-001	A	69750	70170	420
						TOTAL	1660
0000023000	CHRISTENSON, KRIS		40 FRALEIGH STREET				
	9/11/2009	WA	2010-002	E	14499	15999	1500
	12/17/2009	WA	2010-003	E	15999	17499	1500
	3/9/2010	WA	2010-004	E	17499	18999	1500
	6/21/2010	WA	2011-001	A	11499	12999	1500
						TOTAL	6000
0000023100	TRAUDT, GLENN		36 FRALEIGH STREET				
	9/11/2009	WA	2010-002	E	64125	65625	1500
	12/21/2009	WA	2010-003	E	65625	67125	1500
	3/9/2010	WA	2010-004	E	67125	68625	1500
	6/21/2010	WA	2011-001	E	68625	70125	1500
						TOTAL	6000
0000023101	KRUEGER, EVELYN		35 FRALEIGH STREET				

CONSUMPTION HISTORY REPORT

VILLAGE OF RED HOOK

Date Range : 09/01/2009 To 09/30/2010
For All Customer Numbers
Sorted by Customer Number

Report printed at 11:31:49 AM on 10/14/2010

Customer Number	Date	Serv Code	Bill Cycle	Rdng Type	Prev Reading	Reading	Consumption
0000023101	KRUEGER, EVELYN		35 FRALEIGH STREET				
	12/17/2009	WA	2010-003	E	100870	103140	2270
	3/9/2010	WA	2010-004	A	103140	105220	2080
	6/21/2010	WA	2011-001	A	105220	107600	2380
						TOTAL	9290
0000023200	TOWLE, WILLIAM RAY		30 FRALEIGH STREET				
	9/11/2009	WA	2010-002	A	20021	20211	190
	12/17/2009	WA	2010-003	A	20211	20387	176
	3/9/2010	WA	2010-004	A	20387	20595	208
	6/21/2010	WA	2011-001	A	20595	20931	336
						TOTAL	910
0000023300	KAVEY, ALLISON B.		31 FRALEIGH STREET				
	9/11/2009	WA	2010-002	A	33890	35900	2010
	12/17/2009	WA	2010-003	A	35900	39430	3530
	3/9/2010	WA	2010-004	A	39430	42640	3210
	6/21/2010	WA	2011-001	A	42640	46290	3650
						TOTAL	12400
0000023400	TRAPP, JAY		27 FRALEIGH STREET				
	9/11/2009	WA	2010-002	A	291700	292000	300
	12/17/2009	WA	2010-003	E	292000	293500	1500
	3/9/2010	WA	2010-004	A	293500	293760	260
	6/21/2010	WA	2011-001	A	293760	295490	1730
						TOTAL	3790
0000023500	FARBINGER, JANE		28 FRALEIGH STREET				
	9/11/2009	WA	2010-002	E	12869	14369	1500
	12/17/2009	WA	2010-003	E	14369	15869	1500
	3/9/2010	WA	2010-004	A	112190	113690	1500
	6/21/2010	WA	2011-001	E	113690	115190	1500
						TOTAL	6000
0000023600	COONS, LAVERNE		26 FRALEIGH STREET				

Date Range : 09/01/2009 To 09/30/2010
For All Customer Numbers
Sorted by Customer Number

Report printed at 11:31:49 AM on 10/14/2010

Customer Number	Date	Serv Code	Bill Cycle	Rdng Type	Prev Reading	Reading	Consumption
0000023600	COONS, LAVERNE		26 FRALEIGH STREET				
	12/17/2009	WA	2010-003	E	136890	138390	1500
	3/9/2010	WA	2010-004	E	138390	139140	750
	6/21/2010	WA	2011-001	A	12189	13689	1500
						TOTAL	3960
0000023700	GRYBAUSKAS, DZIUGUS		23 FRALEIGH STREET				
	9/11/2009	WA	2010-002	A	45830	47380	1550
	12/17/2009	WA	2010-003	A	47380	47900	520
	3/9/2010	WA	2010-004	A	47900	48160	260
	6/21/2010	WA	2011-001	A	48160	49050	890
						TOTAL	3220
0000023800	DENEGAR, LYLE		22 FRALEIGH STREET				
	9/11/2009	WA	2010-002	A	313500	314720	1220
	12/17/2009	WA	2010-003	A	314720	315980	1260
	3/9/2010	WA	2010-004	A	315980	317300	1320
	6/21/2010	WA	2011-001	A	317300	318990	1690
						TOTAL	5490
0000023900	HARRISON, JULIET		18 FRALEIGH STREET				
	9/11/2009	WA	2010-002	A	186350	189200	2850
	12/17/2009	WA	2010-003	A	189200	192400	3200
	3/9/2010	WA	2010-004	A	192400	195560	3160
	6/21/2010	WA	2011-001	A	195560	198990	3430
						TOTAL	12640
0000024000	KANTAROS, LOUIS & DIANE C.		17 FRALEIGH STREET				
	9/11/2009	WA	2010-002	A	118850	120820	1970
	12/17/2009	WA	2010-003	A	120820	122770	1950
	3/9/2010	WA	2010-004	A	122770	124790	2020
	6/21/2010	WA	2011-001	A	124790	126800	2010
						TOTAL	7950
0000024001	TATE, REYNOLDS		20 CHURCH STREET - APT. #3				

Date Range : 09/01/2009 To 09/30/2010
For All Customer Numbers
Sorted by Customer Number

Report printed at 11:31:49 AM on 10/14/2010

Customer Number	Date	Serv Code	Bill Cycle	Rdng Type	Prev Reading	Reading	Consumption
0000024001	TATE, REYNOLDS		20 CHURCH STREET - APT. #3				
	12/17/2009	WA	2010-003	A	328320	331350	3030
	3/9/2010	WA	2010-004	A	331350	334290	2940
	6/21/2010	WA	2011-001	A	334290	336680	2390
						TOTAL	12400
0000024100	SWARTZ, GEORGE		18 CHURCH STREET				
	9/11/2009	WA	2010-002	A	199990	200009	19
	12/17/2009	WA	2010-003	A	200009	200590	581
	3/9/2010	WA	2010-004	A	200590	200880	290
	6/21/2010	WA	2011-001	A	200880	201490	610
						TOTAL	1500
0000024101	KAVANAGH, JOHN		15 CHURCH STREET				
	9/11/2009	WA	2010-002	E	13330	14830	1500
	12/17/2009	WA	2010-003	E	14830	16330	1500
	3/9/2010	WA	2010-004	E	16330	17830	1500
	6/21/2010	WA	2011-001	E	17830	19330	1500
						TOTAL	6000
0000024200	DAY, CHESTER		17 CHURCH STREET				
	9/11/2009	WA	2010-002	A	75370	75850	480
	12/17/2009	WA	2010-003	A	75850	76460	610
	3/9/2010	WA	2010-004	A	76460	76930	470
	6/21/2010	WA	2011-001	A	76930	77450	520
						TOTAL	2080
0000024300	MALLOY, AMY		19 CHURCH STREET				
	9/11/2009	WA	2010-002	A	116420	116810	390
	12/17/2009	WA	2010-003	A	116810	117510	700
	3/9/2010	WA	2010-004	A	117510	118140	630
	6/21/2010	WA	2011-001	A	118140	118590	450
						TOTAL	2170
0000024400	CHENKUS, MARK		21 CHURCH STREET				

Date Range : 09/01/2009 To 09/30/2010
For All Customer Numbers
Sorted by Customer Number

Report printed at 11:31:49 AM on 10/14/2010

Customer Number	Date	Serv Code	Bill Cycle	Rdng Type	Prev Reading	Reading	Consumption
0000024400	CHENKUS, MARK		21 CHURCH STREET				
	12/17/2009	WA	2010-003	A	133960	135730	1770
	3/9/2010	WA	2010-004	A	135730	137500	1770
	6/21/2010	WA	2011-001	A	137500	139310	1810
						TOTAL	7040
0000024500	KITTNER, LOTTIE		23 CHURCH STREET				
	9/11/2009	WA	2010-002	A	38810	40180	1370
	12/18/2009	WA	2010-003	A	40180	42250	2070
	3/9/2010	WA	2010-004	A	42250	43650	1400
	6/21/2010	WA	2011-001	A	43650	44980	1330
						TOTAL	6170
0000024600	ZVOKEL, KATHRYN		25 CHURCH STREET				
	9/11/2009	WA	2010-002	A	155870	156930	1060
	12/18/2009	WA	2010-003	A	156930	157960	1030
	3/9/2010	WA	2010-004	A	157960	159520	1560
	6/21/2010	WA	2011-001	A	159520	161110	1590
						TOTAL	5240
0000024700	GERHARDS, ROBERT		14 FRALEIGH STREET				
	9/11/2009	WA	2010-002	E	68700	70200	1500
	12/18/2009	WA	2010-003	E	70200	71700	1500
	3/9/2010	WA	2010-004	A	5209	6709	1500
	6/21/2010	WA	2011-001	E	6709	8209	1500
						TOTAL	6000
0000024800	ARONSON, MR. & MRS		12 FRALEIGH STREET				
	9/11/2009	WA	2010-002	A	37190	39230	2040
	12/18/2009	WA	2010-003	A	39230	41570	2340
	3/9/2010	WA	2010-004	A	41570	43930	2360
	6/21/2010	WA	2011-001	A	43930	46940	3010
						TOTAL	9750
0000024801	LUECK, STEPHAN		10 FRALEIGH STREET				

Date Range : 09/01/2009 To 09/30/2010
For All Customer Numbers
Sorted by Customer Number

Report printed at 11:31:49 AM on 10/14/2010

Customer Number	Date	Serv Code	Bill Cycle	Rdng Type	Prev Reading	Reading	Consumption
0000024801	LUECK, STEPHAN		10 FRALEIGH STREET				
	12/18/2009	WA	2010-003	A	76290	77830	1540
	3/9/2010	WA	2010-004	A	77830	78760	930
	6/21/2010	WA	2011-001	A	78760	80040	1280
						TOTAL	3930
0000024900	PICHLER, ALBRECHT		9 FRALEIGH STREET				
	9/11/2009	WA	2010-002	E	13173	14673	1500
	12/18/2009	WA	2010-003	E	14673	16173	1500
	3/9/2010	WA	2010-004	A	117400	118900	1500
	6/21/2010	WA	2011-001	A	118900	120280	1380
						TOTAL	5880
0000025000	DILL, RICHARD		6 FRALEIGH STREET				
	9/11/2009	WA	2010-002	E	88990	90490	1500
	12/18/2009	WA	2010-003	E	90490	91990	1500
	3/9/2010	WA	2010-004	E	91990	93490	1500
	6/21/2010	WA	2011-001	A	6879	8379	1500
						TOTAL	6000
0000025100	PHILLIPS, VELMA & KERMIT		2 FRALEIGH STREET				
	9/11/2009	WA	2010-002	A	68090	69890	1800
	12/18/2009	WA	2010-003	A	69890	71560	1670
	3/9/2010	WA	2010-004	A	71560	73100	1540
	6/21/2010	WA	2011-001	A	73100	75070	1970
						TOTAL	6980
0000025200	ECCLES, THOMAS & JENNIFER		7449 SOUTH BROADWAY				
	9/11/2009	WA	2010-002	A	29800	32170	2370
	12/18/2009	WA	2010-003	A	32170	34180	2010
	3/9/2010	WA	2010-004	A	34180	35710	1530
	6/21/2010	WA	2011-001	A	35710	38960	3250
						TOTAL	9160
0000025301	TROY, BRUCE		PRINCE STREET				

Date Range : 09/01/2009 To 09/30/2010
For All Customer Numbers
Sorted by Customer Number

Report printed at 11:31:49 AM on 10/14/2010

Customer Number	Date	Serv Code	Bill Cycle	Rdng Type	Prev Reading	Reading	Consumption
0000025301	TROY, BRUCE		PRINCE STREET				
	12/18/2009	WA	2010-003	A	109550	110590	1040
	3/9/2010	WA	2010-004	A	110590	111540	950
	6/21/2010	WA	2011-001	A	111540	112780	1240
							==========
						TOTAL	4840
0000025302	TROY, BRUCE		7461 SOUTH BROADWAY				
	9/11/2009	WA	2010-002	A	146020	150280	4260
	12/18/2009	WA	2010-003	A	150280	154190	3910
	3/9/2010	WA	2010-004	A	154190	157220	3030
	6/21/2010	WA	2011-001	A	157220	160630	3410
							==========
						TOTAL	14610
0000025400	ROSS, JIM		10 PRINCE STREET				
	9/11/2009	WA	2010-002	A	76700	81830	5130
	12/18/2009	WA	2010-003	A	81830	87320	5490
	3/9/2010	WA	2010-004	A	87320	90840	3520
	6/21/2010	WA	2011-001	A	90840	93710	2870
							==========
						TOTAL	17010
0000025500	PINE STREET PEDIATRIC ASSOC		8 PRINCE STREET				
	9/11/2009	WA	2010-002	A	35780	36630	850
	12/18/2009	WA	2010-003	A	36630	37500	870
	3/9/2010	WA	2010-004	A	37500	38170	670
	6/21/2010	WA	2011-001	A	38170	38940	770
							==========
						TOTAL	3160
0000025600	ROSS, JAMES		12 PRINCE STREET				
	9/11/2009	WA	2010-002	A	105790	106380	590
	12/18/2009	WA	2010-003	A	106380	106900	520
	3/9/2010	WA	2010-004	A	106900	107010	110
	6/21/2010	WA	2011-001	A	107010	107390	380
							==========
						TOTAL	1600
0000025700	BYRNE, JAMES		14 PRINCE STREET				

CONSUMPTION HISTORY REPORT

VILLAGE OF RED HOOK

Date Range : 09/01/2009 To 09/30/2010
For All Customer Numbers
Sorted by Customer Number

Report printed at 11:31:49 AM on 10/14/2010

Customer Number	Date	Serv Code	Bill Cycle	Rdng Type	Prev Reading	Reading	Consumption
0000025700	BYRNE, JAMES		14 PRINCE STREET				
	12/18/2009	WA	2010-003	A	74540	76290	1750
	3/9/2010	WA	2010-004	A	76290	77550	1260
	6/21/2010	WA	2011-001	A	77550	80570	3020
						TOTAL	7690
0000025701	JEVONS-MARLIN, REBECCA		18 PRINCE STREET				
	9/11/2009	WA	2010-002	A	131130	132860	1730
	12/18/2009	WA	2010-003	A	132860	134880	2020
	3/9/2010	WA	2010-004	A	134880	136720	1840
	6/21/2010	WA	2011-001	A	138380	139130	750
						TOTAL	6340
0000025800	KEELER, RALPH		20 PRINCE STREET				
	9/11/2009	WA	2010-002	A	168070	169960	1890
	12/18/2009	WA	2010-003	A	169960	172190	2230
	3/9/2010	WA	2010-004	A	172190	174220	2030
	6/21/2010	WA	2011-001	A	174220	176750	2530
						TOTAL	8680
0000025900	MCKEVITZ, MARY		22 PRINCE STREET				
	9/11/2009	WA	2010-002	A	68860	69640	780
	12/18/2009	WA	2010-003	A	69640	70000	360
	3/9/2010	WA	2010-004	E	70000	71500	1500
	6/21/2010	WA	2011-001	E	71500	73000	1500
						TOTAL	4140
0000026000	WHEELER, DANIEL		24 PRINCE STREET				
	9/11/2009	WA	2010-002	A	101570	103770	2200
	12/18/2009	WA	2010-003	A	103770	106170	2400
	3/9/2010	WA	2010-004	A	106170	107680	1510
	6/21/2010	WA	2011-001	A	107680	110130	2450
						TOTAL	8560
0000026100	SPERRY, NICHOLAS		28 PRINCE STREET				

Date Range : 09/01/2009 To 09/30/2010
For All Customer Numbers
Sorted by Customer Number

Report printed at 11:31:49 AM on 10/14/2010

Customer Number	Date	Serv Code	Bill Cycle	Rdng Type	Prev Reading	Reading	Consumption
0000026100	SPERRY, NICHOLAS		28 PRINCE STREET				
	12/18/2009	WA	2010-003	E	73720	75220	1500
	3/9/2010	WA	2010-004	E	75220	76720	1500
	6/21/2010	WA	2011-001	A	7450	7504	54
						TOTAL	3684
0000026200	CHERRY, ROBIN		30 PRINCE STREET				
	9/11/2009	WA	2010-002	A	59620	61090	1470
	12/18/2009	WA	2010-003	A	61090	61880	790
	3/9/2010	WA	2010-004	A	61880	62710	830
	6/21/2010	WA	2011-001	A	62710	64550	1840
						TOTAL	4930
0000026300	ROYSTON, KAREN		34 PRINCE STREET				
	9/11/2009	WA	2010-002	A	20390	21180	790
	12/18/2009	WA	2010-003	A	21180	21950	770
	3/9/2010	WA	2010-004	A	21950	22840	890
	6/21/2010	WA	2011-001	A	22840	23930	1090
						TOTAL	3540
0000026400	CALDERON, NICHOLAS & MURIEL		36 PRINCE STREET				
	9/11/2009	WA	2010-002	A	153820	155580	1760
	12/18/2009	WA	2010-003	A	155580	157580	2000
	3/9/2010	WA	2010-004	A	157580	158630	1050
	6/21/2010	WA	2011-001	A	158630	160320	1690
						TOTAL	6500
0000026500	LAWS, ESTRELLA & GEO.		40 PRINCE ST.				
	9/11/2009	WA	2010-002	A	27790	29680	1890
	12/18/2009	WA	2010-003	A	29680	31200	1520
	3/9/2010	WA	2010-004	A	31200	32880	1680
	6/21/2010	WA	2011-001	A	32880	34940	2060
						TOTAL	7150
0000026600	PEARLMAN, ANDREW & LISA		42 PRINCE STREET				

CONSUMPTION HISTORY REPORT

VILLAGE OF RED HOOK

Date Range : 09/01/2009 To 09/30/2010
For All Customer Numbers
Sorted by Customer Number

Report printed at 11:31:49 AM on 10/14/2010

Customer Number	Date	Serv Code	Bill Cycle	Rdng Type	Prev Reading	Reading	Consumption
0000026600	PEARLMAN, ANDREW & LISA 42 PRINCE STREET						
	12/18/2009	WA	2010-003	A	23550	25190	1640
	3/9/2010	WA	2010-004	A	25190	26840	1650
	6/21/2010	WA	2011-001	A	26840	28660	1820
						TOTAL	7000
0000026700	GILFEATHER, JOHN 46 PRINCE STREET						
	9/11/2009	WA	2010-002	A	23570	24750	1180
	12/18/2009	WA	2010-003	A	24750	25940	1190
	3/9/2010	WA	2010-004	A	25940	26850	910
	6/21/2010	WA	2011-001	A	26850	28220	1370
						TOTAL	4650
0000026800	WINER, JANE & FERRI, ANTHONY 48 PRINCE STREET						
	9/11/2009	WA	2010-002	A	129690	131630	1940
	12/18/2009	WA	2010-003	A	131630	133560	1930
	3/9/2010	WA	2010-004	A	133560	134010	450
	6/21/2010	WA	2011-001	A	134010	135620	1610
						TOTAL	5930
0000026900	JARDINE, DAWN 49 PRINCE STREET						
	9/11/2009	WA	2010-002	A	116410	118830	2420
	12/18/2009	WA	2010-003	A	118830	120540	1710
	3/9/2010	WA	2010-004	A	120540	122370	1830
	6/21/2010	WA	2011-001	A	122370	124500	2130
						TOTAL	8090
0000027000	MOLINARO, MARC 47 PRINCE STREET						
	9/11/2009	WA	2010-002	A	65790	67510	1720
	12/18/2009	WA	2010-003	A	67510	69260	1750
	3/9/2010	WA	2010-004	A	69260	71100	1840
	6/21/2010	WA	2011-001	A	71100	73430	2330
						TOTAL	7640
0000027001	DUNTZ, PAUL & DONNA 41 PRINCE STREET						

CONSUMPTION HISTORY REPORT

Date Range : 09/01/2009 To 09/30/2010
For All Customer Numbers
Sorted by Customer Number

Report printed at 11:31:49 AM on 10/14/2010

Customer Number	Date	Serv Code	Bill Cycle	Rdng Type	Prev Reading	Reading	Consumption
0000027001	DUNTZ, PAUL & DONNA 41 PRINCE STREET						
	12/18/2009	WA	2010-003	A	124550	127330	2780
	3/9/2010	WA	2010-004	A	127330	129970	2640
	6/21/2010	WA	2011-001	A	129970	132790	2820
						TOTAL	10790
0000027100	CRANE, SUE 39 PRINCE STREET						
	9/11/2009	WA	2010-002	A	81130	84360	3230
	12/18/2009	WA	2010-003	A	84360	86800	2440
	3/9/2010	WA	2010-004	A	86800	86900	100
	6/21/2010	WA	2011-001	A	86900	87390	490
						TOTAL	6260
0000027200	BAXTER, DANIEL 33 PRINCE STREET						
	9/11/2009	WA	2010-002	A	35110	35790	680
	12/18/2009	WA	2010-003	A	35790	36350	560
	3/9/2010	WA	2010-004	A	36350	36950	600
	6/21/2010	WA	2011-001	A	36950	37420	470
						TOTAL	2310
0000027300	MCCOY, BEATRICE 31 PRINCE STREET						
	9/11/2009	WA	2010-002	A	123320	124410	1090
	12/18/2009	WA	2010-003	A	124410	125530	1120
	3/9/2010	WA	2010-004	A	125530	126460	930
	6/21/2010	WA	2011-001	A	126460	127710	1250
						TOTAL	4390
0000027400	WALLSHEIN, CHARLES 25 PRINCE STREET						
	9/11/2009	WA	2010-002	E	104510	106010	1500
	12/18/2009	WA	2010-003	E	106010	107510	1500
	3/9/2010	WA	2010-004	E	107510	109010	1500
	6/21/2010	WA	2011-001	E	109010	110510	1500
						TOTAL	6000
0000027500	MC ARTHUR, RAYMOND 19 PRINCE STREET						

Date Range : 09/01/2009 To 09/30/2010
For All Customer Numbers
Sorted by Customer Number

Report printed at 11:31:49 AM on 10/14/2010

Customer Number	Date	Serv Code	Bill Cycle	Rdng Type	Prev Reading	Reading	Consumption
0000027500	MC ARTHUR, RAYMOND 19 PRINCE STREET						
	12/18/2009	WA	2010-003	A	100750	102730	1980
	3/9/2010	WA	2010-004	A	102730	103420	690
	6/21/2010	WA	2011-001	A	103420	104740	1320
						TOTAL	5910
0000027501	PATERSON, BARBARA 3 CHURCH STREET						
	9/11/2009	WA	2010-002	A	130810	133630	2820
	12/18/2009	WA	2010-003	A	133630	135700	2070
	3/9/2010	WA	2010-004	A	135700	137410	1710
	6/21/2010	WA	2011-001	A	137410	139990	2580
						TOTAL	9180
0000027600	RUBIN, CHARLES & ANNE 15 PRINCE STREET						
	9/11/2009	WA	2010-002	A	73960	76010	2050
	12/18/2009	WA	2010-003	A	76010	78360	2350
	3/9/2010	WA	2010-004	A	78360	80460	2100
	6/21/2010	WA	2011-001	A	80460	82950	2490
						TOTAL	8990
0000027700	DANTZIC, DANIEL & PATRICIA 13 PRINCE STREET						
	9/11/2009	WA	2010-002	A	91820	93080	1260
	12/18/2009	WA	2010-003	A	93080	94740	1660
	3/9/2010	WA	2010-004	A	94740	96180	1440
	6/21/2010	WA	2011-001	A	96180	97840	1660
						TOTAL	6020
0000027900	ECKELMAN, STEPHEN & MARYANNE 7485 SOUTH BROADWAY						
	9/11/2009	WA	2010-002	E	26503	28003	1500
	12/18/2009	WA	2010-003	E	28003	29503	1500
	3/9/2010	WA	2010-004	E	29503	31003	1500
	6/21/2010	WA	2011-001	E	31003	32503	1500
						TOTAL	6000
0000028000	CHENG, KANKUEN 7479 SOUTH BROADWAY						

CONSUMPTION HISTORY REPORT

VILLAGE OF RED HOOK

Date Range : 09/01/2009 To 09/30/2010
For All Customer Numbers
Sorted by Customer Number

Report printed at 11:31:49 AM on 10/14/2010

Customer Number	Date	Serv Code	Bill Cycle	Rdng Type	Prev Reading	Reading	Consumption
0000028000	CHENG, KANKUEN		7479 SOUTH BROADWAY				
	12/18/2009	WA	2010-003	A	550350	564110	13760
	3/9/2010	WA	2010-004	A	564110	577860	13750
	6/21/2010	WA	2011-001	A	577860	594850	16990
						TOTAL	57440
0000028100	KITTNER & FREDERICKS		7481 SOUTH BROADWAY				
	9/11/2009	WA	2010-002	A	48260	48780	520
	12/18/2009	WA	2010-003	A	48780	49310	530
	3/9/2010	WA	2010-004	A	49310	49800	490
	6/21/2010	WA	2011-001	A	49800	50420	620
						TOTAL	2160
0000028101	KITTNER-FREDRICKS		7483 SOUTH BROADWAY				
	9/11/2009	WA	2010-002	A	428210	428240	30
	12/18/2009	WA	2010-003	A	428240	428260	20
	3/9/2010	WA	2010-004	A	428260	428520	260
	6/21/2010	WA	2011-001	A	428520	431480	2960
						TOTAL	3270
0000028200	EXTRA-MART D/B/A		2 SOUTH BROADWAY				
	9/11/2009	WA	2010-002	A	196110	200960	4850
C	12/18/2009	WA	2010-003	A	200960	204680	3720
	3/9/2010	WA	2010-004	A	204680	207550	2870
	6/21/2010	WA	2011-001	A	207550	211590	4040
						TOTAL	15480
0000028401	BARIGHT REALTY		15 WEST MARKET STREET				
	9/11/2009	WA	2010-002	A	584770	595770	11000
C	12/18/2009	WA	2010-003	E	595770	597270	1500
	3/9/2010	WA	2010-004	A	597270	621700	24430
	6/21/2010	WA	2011-001	A	621700	631310	9610
2						TOTAL	46540
0000028402	BARIGHT REALTY		15 WEST MARKET STREET				

CONSUMPTION HISTORY REPORT

VILLAGE OF RED HOOK

Date Range : 09/01/2009 To 09/30/2010
For All Customer Numbers
Sorted by Customer Number

Report printed at 11:31:49 AM on 10/14/2010

Customer Number	Date	Serv Code	Bill Cycle	Rdng Type	Prev Reading	Reading	Consumption
0000028402	BARIGHT REALTY		15 WEST MARKET STREET				
C	12/18/2009	WA	2010-003	A	40650	41742	1092
	3/9/2010	WA	2010-004	A	41742	42772	1030
	6/21/2010	WA	2011-001	A	42772	43611	839
						TOTAL	3963
0000028500	DILLON, JOHN		21 WEST MARKET				
	9/11/2009	WA	2010-002	A	110980	112440	1460
C	12/18/2009	WA	2010-003	A	112440	113980	1540
	3/9/2010	WA	2010-004	A	113980	115360	1380
	6/21/2010	WA	2011-001	A	115360	117550	2190
						TOTAL	6570
0000028600	DILLON, JOHN		29 WEST MARKET STREET				
C	9/11/2009	WA	2010-002	A	9378	9388	10
	12/18/2009	WA	2010-003	A	9388	9402	14
	3/9/2010	WA	2010-004	A	9402	9416	14
	6/21/2010	WA	2011-001	A	9416	9430	14
						TOTAL	52
0000028700	KEYBANK, NA		28 WEST MARKET STREET				
	9/11/2009	WA	2010-002	A	365450	366010	560
C	12/18/2009	WA	2010-003	A	366010	366560	550
	3/9/2010	WA	2010-004	A	366560	367080	520
	6/21/2010	WA	2011-001	A	367080	367800	720
						TOTAL	2350
0000028800	CHRISTIAN LODGE NO. 379		31 WEST MARKET STREET				
	9/11/2009	WA	2010-002	A	281490	284890	3400
C	12/18/2009	WA	2010-003	A	284890	289420	4530
	3/9/2010	WA	2010-004	A	289420	295300	5880
	6/21/2010	WA	2011-001	A	295300	298040	2740
5						TOTAL	16550
0000028900	FELL, DAVID		37 WEST MARKET STREET				

Date Range : 09/01/2009 To 09/30/2010
For All Customer Numbers
Sorted by Customer Number

Report printed at 11:31:49 AM on 10/14/2010

Customer Number	Date	Serv Code	Bill Cycle	Rdng Type	Prev Reading	Reading	Consumption
0000028900	FELL, DAVID		37 WEST MARKET STREET				
	12/18/2009	WA	2010-003	E	85549	87049	1500
	3/9/2010	WA	2010-004	E	87049	88549	1500
	6/21/2010	WA	2011-001	A	6373	7873	1500
						TOTAL	6000
0000029000	TASTE BUDD'S, LLC		40 WEST MARKET STREET				
	9/11/2009	WA	2010-002	A	713400	728600	15200
C	12/18/2009	WA	2010-003	A	728600	745030	16430
	3/9/2010	WA	2010-004	A	745030	758700	13670
	6/21/2010	WA	2011-001	A	758700	773340	14640
						TOTAL	59940
0000029001	WADE, JOANNE		39 WEST MARKET STREET				
	9/11/2009	WA	2010-002	A	127990	130630	2640
	12/18/2009	WA	2010-003	A	130630	133840	3210
	3/9/2010	WA	2010-004	A	133840	136210	2370
	6/21/2010	WA	2011-001	A	136210	139150	2940
						TOTAL	11160
0000029100	K.D.K. REALTY		42 WEST MARKET STREET				
	9/11/2009	WA	2010-002	A	254820	257990	3170
C	12/18/2009	WA	2010-003	A	257990	261520	3530
	3/9/2010	WA	2010-004	A	261520	264530	3010
	6/21/2010	WA	2011-001	A	264530	268170	3640
						TOTAL	13350
0000029101	PERKEL, DR. STEVEN		44 WEST MARKET STREET				
	9/11/2009	WA	2010-002	A	366610	375530	8920
C	12/18/2009	WA	2010-003	A	375530	384130	8600
	3/9/2010	WA	2010-004	A	384130	391890	7760
	6/21/2010	WA	2011-001	A	391890	401670	9780
3						TOTAL	35060
0000029200	WADE, JOANNE		41-43 WEST MARKET STREET				

Date Range : 09/01/2009 To 09/30/2010
For All Customer Numbers
Sorted by Customer Number

Report printed at 11:31:49 AM on 10/14/2010

Customer Number	Date	Serv Code	Bill Cycle	Rdng Type	Prev Reading	Reading	Consumption
0000029200	WADE, JOANNE		41-43 WEST MARKET STREET				
	12/18/2009	WA	2010-003	A	295660	299750	4090
	3/9/2010	WA	2010-004	A	299750	301480	1730
	6/21/2010	WA	2011-001	A	301480	304530	3050
						TOTAL	10420
0000029300	BORNESTEIN, DAVID		45 WEST MARKET STREET				
	9/11/2009	WA	2010-002	A	71150	71200	50
	12/18/2009	WA	2010-003	E	71200	72700	1500
	3/9/2010	WA	2010-004	E	72700	74200	1500
	6/21/2010	WA	2011-001	E	74200	75700	1500
						TOTAL	4550
0000029400	BORENSTEIN, DAVID		47 WEST MARKET STREET				
	9/11/2009	WA	2010-002	A	75670	75990	320
	12/18/2009	WA	2010-003	A	75990	78390	2400
	3/9/2010	WA	2010-004	A	78390	80410	2020
	6/21/2010	WA	2011-001	A	80410	81570	1160
						TOTAL	5900
0000029500	K. D. K. REALTY CORP.		46 WEST MARKET STREET				
	9/11/2009	WA	2010-002	A	141120	142520	1400
C	12/18/2009	WA	2010-003	A	142520	144000	1480
	3/9/2010	WA	2010-004	A	144000	145070	1070
	6/21/2010	WA	2011-001	A	145070	146630	1560
						TOTAL	5510
0000029700	TREZZA, GLORIA		49 WEST MARKET STREET				
	9/11/2009	WA	2010-002	A	51900	52980	1080
	12/18/2009	WA	2010-003	A	52980	53880	900
	3/9/2010	WA	2010-004	A	53880	54740	860
	6/21/2010	WA	2011-001	A	54740	55630	890
						TOTAL	3730
0000029800	DOMINY, MICHELE		51 WEST MARKET STREET				

CONSUMPTION HISTORY REPORT

VILLAGE OF RED HOOK

Date Range : 09/01/2009 To 09/30/2010
For All Customer Numbers
Sorted by Customer Number

Report printed at 11:31:49 AM on 10/14/2010

Customer Number	Date	Serv Code	Bill Cycle	Rdng Type	Prev Reading	Reading	Consumption
0000029800	DOMINY, MICHELE		51 WEST MARKET STREET				
	12/18/2009	WA	2010-003	A	174240	175430	1190
	3/9/2010	WA	2010-004	A	175430	176960	1530
	6/21/2010	WA	2011-001	A	176960	178340	1380
						TOTAL	5140
0000029900	SIMMONS, HERBERT		53 WEST MARKET STREET				
	9/11/2009	WA	2010-002	A	44780	45400	620
	12/18/2009	WA	2010-003	A	45400	45980	580
	3/9/2010	WA	2010-004	A	45980	46520	540
	6/21/2010	WA	2011-001	A	46520	47200	680
						TOTAL	2420
0000030100	METHODIST PARSONAGE		52 WEST MARKET STREET				
	9/11/2009	WA	2010-002	A	107950	110660	2710
C	12/18/2009	WA	2010-003	A	110660	112760	2100
	3/9/2010	WA	2010-004	A	112760	114730	1970
	6/21/2010	WA	2011-001	A	114730	117110	2380
						TOTAL	9160
0000030101	METHODIST CHURCH		CHURCH STREET				
	9/11/2009	WA	2010-002	A	131990	140270	8280
C	12/18/2009	WA	2010-003	A	140270	145300	5030
	3/9/2010	WA	2010-004	A	145300	148100	2800
	6/21/2010	WA	2011-001	A	148100	151400	3300
						TOTAL	19410
0000030200	SCHEER, JONATHAN M.		54 WEST MARKET STREET				
	9/11/2009	WA	2010-002	A	67170	72230	5060
	12/18/2009	WA	2010-003	A	72230	75370	3140
	3/9/2010	WA	2010-004	A	75370	77620	2250
	6/21/2010	WA	2011-001	A	77620	80240	2620
2						TOTAL	13070
0000030300	STEERMAN, JAMES		57 WEST MARKET STREET				

Date Range : 09/01/2009 To 09/30/2010
For All Customer Numbers
Sorted by Customer Number

Report printed at 11:31:49 AM on 10/14/2010

Customer Number	Date	Serv Code	Bill Cycle	Rdng Type	Prev Reading	Reading	Consumption
0000030300	STEERMAN, JAMES		57 WEST MARKET STREET				
	12/18/2009	WA	2010-003	A	259130	260910	1780
	3/9/2010	WA	2010-004	A	260910	262200	1290
	6/21/2010	WA	2011-001	A	262200	264380	2180
							==========
						TOTAL	7690
0000030400	AGREST, SARA		56 WEST MARKET STREET				
	9/11/2009	WA	2010-002	A	158550	159370	820
	12/18/2009	WA	2010-003	A	159370	159730	360
	3/9/2010	WA	2010-004	A	159730	160140	410
	6/21/2010	WA	2011-001	A	160140	160710	570
							==========
						TOTAL	2160
0000030500	CIRINCION, JOHN & CUBBA, JOHN		58 WEST MARKET STREET				
	9/11/2009	WA	2010-002	A	70220	72380	2160
	12/18/2009	WA	2010-003	A	72380	73000	620
	3/9/2010	WA	2010-004	A	73000	73540	540
	6/21/2010	WA	2011-001	A	73540	75360	1820
							==========
						TOTAL	5140
0000030600	GUIDO, FRANK		60 WEST MARKET STREET				
	9/11/2009	WA	2010-002	A	151060	154400	3340
	12/18/2009	WA	2010-003	A	154400	155970	1570
	3/9/2010	WA	2010-004	A	155970	158230	2260
	6/21/2010	WA	2011-001	A	158230	160770	2540
							==========
						TOTAL	9710
0000030700	CRANE, WILLIAM		62 WEST MARKET STREET				
	9/11/2009	WA	2010-002	A	155170	156990	1820
	12/18/2009	WA	2010-003	A	156990	158460	1470
	3/9/2010	WA	2010-004	A	158460	160110	1650
	6/21/2010	WA	2011-001	A	160110	162220	2110
							==========
						TOTAL	7050
0000030800	DUNTZ, JEANNE		64 WEST MARKET STREET				

Date Range : 09/01/2009 To 09/30/2010
For All Customer Numbers
Sorted by Customer Number

Report printed at 11:31:49 AM on 10/14/2010

Customer Number	Date	Serv Code	Bill Cycle	Rdng Type	Prev Reading	Reading	Consumption
0000030800	DUNTZ, JEANNE		64 WEST MARKET STREET				
	12/18/2009	WA	2010-003	A	133990	135100	1110
	3/9/2010	WA	2010-004	A	135100	136130	1030
	6/21/2010	WA	2011-001	A	136130	137440	1310
						TOTAL	4540
0000030900	KIGHTLINGER, NIEL & STACEY		66 WEST MARKET STREET				
	9/11/2009	WA	2010-002	A	194630	196910	2280
	12/18/2009	WA	2010-003	A	196910	198460	1550
	3/9/2010	WA	2010-004	A	198460	198990	530
	6/21/2010	WA	2011-001	A	198990	199660	670
						TOTAL	5030
0000031000	HEYWOOD, DONALD		68 WEST MARKET STREET				
	9/11/2009	WA	2010-002	A	60570	62330	1760
	12/18/2009	WA	2010-003	A	62330	63970	1640
	3/9/2010	WA	2010-004	A	63970	65430	1460
	6/21/2010	WA	2011-001	A	65430	67480	2050
						TOTAL	6910
0000031100	VIVERITO, GERARD		70 WEST MARKET STREET				
	9/11/2009	WA	2010-002	A	65930	67330	1400
	12/18/2009	WA	2010-003	A	67330	69130	1800
	3/9/2010	WA	2010-004	A	69130	70570	1440
	6/21/2010	WA	2011-001	A	70570	71710	1140
						TOTAL	5780
0000031200	BERKOWITZ, ROGER		72 WEST MARKET STREET				
	9/11/2009	WA	2010-002	A	73440	73770	330
	12/18/2009	WA	2010-003	A	73770	74550	780
	3/9/2010	WA	2010-004	A	74550	75190	640
	6/21/2010	WA	2011-001	A	75190	75750	560
						TOTAL	2310
0000031300	CAYEA, DR. JAMES		74 WEST MARKET STREET				

CONSUMPTION HISTORY REPORT

VILLAGE OF RED HOOK

Date Range : 09/01/2009 To 09/30/2010
For All Customer Numbers
Sorted by Customer Number

Report printed at 11:31:49 AM on 10/14/2010

Customer Number	Date	Serv Code	Bill Cycle	Rdng Type	Prev Reading	Reading	Consumption
0000031300	CAYEA, DR. JAMES		74 WEST MARKET STREET				
	12/18/2009	WA	2010-003	A	261330	263710	2380
	3/9/2010	WA	2010-004	A	263710	265950	2240
	6/21/2010	WA	2011-001	A	265950	269210	3260
						TOTAL	10170
0000031400	LIEPSHUTZ, CAROL		80 WEST MARKET STREET				
	9/11/2009	WA	2010-002	A	84230	86110	1880
	12/18/2009	WA	2010-003	A	86110	87910	1800
	3/9/2010	WA	2010-004	A	87910	89640	1730
	6/21/2010	WA	2011-001	A	89640	91500	1860
						TOTAL	7270
0000031500	LEE, KI YEAL & SEIKO HATANO		82 WEST MARKET STREET				
	9/11/2009	WA	2010-002	A	108140	109990	1850
	12/18/2009	WA	2010-003	A	109990	112070	2080
	3/9/2010	WA	2010-004	A	112070	114030	1960
	6/21/2010	WA	2011-001	A	114030	117940	3910
						TOTAL	9800
0000031600	ROSS, DR. JAMES		84 WEST MARKET STREET				
	9/11/2009	WA	2010-002	A	159170	162530	3360
	12/18/2009	WA	2010-003	A	162530	165360	2830
	3/9/2010	WA	2010-004	A	165360	167080	1720
	6/21/2010	WA	2011-001	A	167080	169190	2110
						TOTAL	10020
0000031700	MULPETER, MATT		94 WEST MARKET STREET				
	9/11/2009	WA	2010-002	A	51420	52780	1360
	12/18/2009	WA	2010-003	A	52780	55230	2450
	3/9/2010	WA	2010-004	A	55230	57200	1970
	6/21/2010	WA	2011-001	A	57200	59880	2680
						TOTAL	8460
0000031800	JENNINGS, ROBERT		96 WEST MARKET STREET				

Date Range : 09/01/2009 To 09/30/2010
For All Customer Numbers
Sorted by Customer Number

Report printed at 11:31:49 AM on 10/14/2010

Customer Number	Date	Serv Code	Bill Cycle	Rdng Type	Prev Reading	Reading	Consumption
0000031800	JENNINGS, ROBERT		96 WEST MARKET STREET				
	12/18/2009	WA	2010-003	A	86180	87430	1250
	3/9/2010	WA	2010-004	A	87430	88500	1070
	6/21/2010	WA	2011-001	A	88500	90120	1620
						TOTAL	5370
0000031900	MELLEY, JAMES		98 WEST MARKET STREET				
	9/11/2009	WA	2010-002	A	80890	81040	150
	12/18/2009	WA	2010-003	A	81040	81770	730
	3/9/2010	WA	2010-004	A	81770	82130	360
	6/21/2010	WA	2011-001	A	82130	82990	860
						TOTAL	2100
0000031901	MELLEY, JAMES		1 BENNER ROAD				
	9/11/2009	WA	2010-002	E	92590	94090	1500
	12/18/2009	WA	2010-003	E	94090	95590	1500
	3/9/2010	WA	2010-004	A	95590	99980	4390
	6/21/2010	WA	2011-001	E	8998	10498	1500
						TOTAL	8890
0000032000	BROCCHETTI, MARK & TONYA		5 BENNER ROAD				
	9/11/2009	WA	2010-002	A	91380	96750	5370
	12/18/2009	WA	2010-003	A	96750	97520	770
	3/9/2010	WA	2010-004	A	97520	99340	1820
	6/21/2010	WA	2011-001	A	99340	105880	6540
						TOTAL	14500
0000032100	CUTTLER, DR. BRUCE		102 WEST MARKET STREET				
	9/11/2009	WA	2010-002	A	84060	86840	2780
	12/18/2009	WA	2010-003	A	86840	89880	3040
	3/9/2010	WA	2010-004	A	89880	92660	2780
	6/21/2010	WA	2011-001	A	92660	95530	2870
						TOTAL	11470
0000032200	DELNEVO, LOUIS		151 WEST MARKET ST.				

Date Range : 09/01/2009 To 09/30/2010
For All Customer Numbers
Sorted by Customer Number

Report printed at 11:31:49 AM on 10/14/2010

Customer Number	Date	Serv Code	Bill Cycle	Rdng Type	Prev Reading	Reading	Consumption
0000032200	DELNEVO, LOUIS		151 WEST MARKET ST.				
	12/18/2009	WA	2010-003	E	420167	421000	833
	3/9/2010	WA	2010-004	A	418938	420438	1500
	6/21/2010	WA	2011-001	A	420438	420711	273
						TOTAL	3606
0000032201	RED HOOK HIGH SCHOOL		103 WEST MARKET STREET				
C	9/11/2009	WA	2010-002	A	4474010	4480670	6660
	12/18/2009	WA	2010-003	A	4480670	4502190	21520
	3/9/2010	WA	2010-004	A	4502190	4516130	13940
	6/21/2010	WA	2011-001	A	4516130	4538130	22000
						TOTAL	64120
0000032300	NERO, JOSEPH		101 WEST MARKET STREET				
	9/11/2009	WA	2010-002	A	108210	108650	440
	12/18/2009	WA	2010-003	A	108650	109500	850
	3/9/2010	WA	2010-004	A	109500	109870	370
	6/21/2010	WA	2011-001	A	109870	110250	380
						TOTAL	2040
0000032400	VAN NOTE, ANTHONY & CHERIE		99 WEST MARKET STREET				
	9/11/2009	WA	2010-002	A	142640	144930	2290
	12/18/2009	WA	2010-003	A	144930	146500	1570
	3/9/2010	WA	2010-004	A	146500	148150	1650
	6/21/2010	WA	2011-001	A	148150	150040	1890
						TOTAL	7400
0000032500	GONZALEZ, ROMIRO & TOMASA		97 WEST MARKET STREET				
	9/11/2009	WA	2010-002	A	155510	157330	1820
	12/18/2009	WA	2010-003	A	157330	158130	800
	3/9/2010	WA	2010-004	A	158130	159630	1500
	6/21/2010	WA	2011-001	E	159630	161130	1500
						TOTAL	5620
0000032501	UMBRO, JOSEPH		95 WEST MARKET STREET				

Date Range : 09/01/2009 To 09/30/2010
For All Customer Numbers
Sorted by Customer Number

Report printed at 11:31:49 AM on 10/14/2010

Customer Number	Date	Serv Code	Bill Cycle	Rdng Type	Prev Reading	Reading	Consumption
0000032501	UMBRO, JOSEPH		95 WEST MARKET STREET				
	12/18/2009	WA	2010-003	A	160270	162510	2240
	3/9/2010	WA	2010-004	A	162510	164680	2170
	6/21/2010	WA	2011-001	A	164680	167150	2470
						TOTAL	8400
0000032600	ABIS, DR. LEOPOLD		89 WEST MARKET STREET				
	9/11/2009	WA	2010-002	A	127950	130360	2410
	12/18/2009	WA	2010-003	A	130360	132540	2180
	3/9/2010	WA	2010-004	A	132540	134250	1710
	6/21/2010	WA	2011-001	A	134250	137940	3690
						TOTAL	9990
0000032601	ROMANO, JAMES & BONTE, LYNN		85 WEST MARKET STREET				
	9/11/2009	WA	2010-002	A	102970	104730	1760
	12/18/2009	WA	2010-003	A	104730	106360	1630
	3/9/2010	WA	2010-004	A	106360	108610	2250
	6/21/2010	WA	2011-001	A	108610	110640	2030
						TOTAL	7670
0000032700	HAM, MAYNARD		81 WEST MARKET STREET				
	9/11/2009	WA	2010-002	A	13670	14890	1220
	12/18/2009	WA	2010-003	A	14890	15620	730
	3/9/2010	WA	2010-004	A	15620	16360	740
	6/21/2010	WA	2011-001	A	16360	17230	870
						TOTAL	3560
0000032800	WINHAM, BETHANY		75 WEST MARKET STREET				
	9/11/2009	WA	2010-002	A	62650	68350	5700
	12/18/2009	WA	2010-003	A	68350	73360	5010
	3/9/2010	WA	2010-004	A	73360	76070	2710
	6/21/2010	WA	2011-001	A	76070	80360	4290
						TOTAL	17710
0000032900	RED HOOK SCHOOL SHOP		65 WEST MARKET STREET				

CONSUMPTION HISTORY REPORT

VILLAGE OF RED HOOK

Date Range : 09/01/2009 To 09/30/2010
For All Customer Numbers
Sorted by Customer Number

Report printed at 11:31:50 AM on 10/14/2010

Customer Number	Date	Serv Code	Bill Cycle	Rdng Type	Prev Reading	Reading	Consumption
0000032900	RED HOOK SCHOOL SHOP 65 WEST MARKET STREET						
C	12/18/2009	WA	2010-003	A	36182	36524	342
	3/9/2010	WA	2010-004	A	36524	36922	398
	6/21/2010	WA	2011-001	A	36922	37592	670
						TOTAL	1749
0000032901	RED HOOK SCHOOL BUS GARAGE 65 WEST MARKET STREET						
C	9/11/2009	WA	2010-002	A	180330	182480	2150
	12/18/2009	WA	2010-003	A	182480	184160	1680
	3/9/2010	WA	2010-004	A	184160	186120	1960
	6/21/2010	WA	2011-001	A	186120	187870	1750
						TOTAL	7540
0000033000	RED HOOK LINDEN AVENUE MIDDLE SCHOOL						
C	9/11/2009	WA	2010-002	A	925714	931364	5650
	12/18/2009	WA	2010-003	A	931364	944363	12999
	3/9/2010	WA	2010-004	A	944363	954171	9808
	6/21/2010	WA	2011-001	A	954171	966904	12733
						TOTAL	41190
0000033100	WRIGHT, ROBERT 61 WEST MARKET ST.						
	9/11/2009	WA	2010-002	A	163900	169660	5760
	12/18/2009	WA	2010-003	A	169660	174830	5170
	3/9/2010	WA	2010-004	A	174830	179850	5020
	6/21/2010	WA	2011-001	A	179850	185330	5480
						TOTAL	21430
0000033200	BARKE, KIM 59 W. MARKET ST.						
	9/11/2009	WA	2010-002	A	191530	192840	1310
	12/18/2009	WA	2010-003	A	192840	195430	2590
	3/9/2010	WA	2010-004	A	195430	195860	430
	6/21/2010	WA	2011-001	A	195860	197770	1910
3						TOTAL	6240
0000033300	BARKE, KIM 1 LINDEN AVENUE						

Date Range : 09/01/2009 To 09/30/2010
For All Customer Numbers
Sorted by Customer Number

Report printed at 11:31:50 AM on 10/14/2010

Customer Number	Date	Serv Code	Bill Cycle	Rdng Type	Prev Reading	Reading	Consumption
0000033300	BARKE, KIM	1	LINDEN AVENUE				
	12/18/2009	WA	2010-003	A	59720	61270	1550
	3/9/2010	WA	2010-004	A	61270	62780	1510
	6/21/2010	WA	2011-001	A	62780	63970	1190
						TOTAL	4370
0000033400	KLEIN, RICHARD		3 LINDEN AVE.				
	9/11/2009	WA	2010-002	A	142670	143480	810
	12/18/2009	WA	2010-003	A	143480	144300	820
	3/9/2010	WA	2010-004	A	144300	145120	820
	6/21/2010	WA	2011-001	A	145120	146870	1750
						TOTAL	4200
0000033401	LEGRAND, THOMAS		5 LINDEN AVE.				
	9/11/2009	WA	2010-002	A	202480	211430	8950
	12/18/2009	WA	2010-003	A	211430	219440	8010
	3/9/2010	WA	2010-004	A	219440	225290	5850
	6/21/2010	WA	2011-001	A	225290	232380	7090
						TOTAL	29900
0000033500	KELLY, PAUL J. SR.		7 LINDEN AVENUE				
	9/11/2009	WA	2010-002	A	13561	13989	428
	12/18/2009	WA	2010-003	A	13989	14371	382
	3/9/2010	WA	2010-004	A	14371	14522	151
	6/21/2010	WA	2011-001	A	14522	14976	454
						TOTAL	1415
0000033600	MACSALI & URBIN		11 LINDEN AVENUE				
	9/11/2009	WA	2010-002	A	14330	15900	1570
	12/18/2009	WA	2010-003	A	15900	17450	1550
	3/9/2010	WA	2010-004	A	17450	18790	1340
	6/21/2010	WA	2011-001	A	18790	22280	3490
						TOTAL	7950
0000033700	NEMEC, JOSEPH		15 LINDEN AVE.				

Date Range : 09/01/2009 To 09/30/2010
For All Customer Numbers
Sorted by Customer Number

Report printed at 11:31:50 AM on 10/14/2010

Customer Number	Date	Serv Code	Bill Cycle	Rdng Type	Prev Reading	Reading	Consumption
0000033700	NEMEC, JOSEPH		15 LINDEN AVE.				
	12/18/2009	WA	2010-003	A	84480	86550	2070
	3/9/2010	WA	2010-004	A	86550	88700	2150
	6/21/2010	WA	2011-001	A	88700	91280	2580
						TOTAL	9010
0000033800	TOMSON, MARGARET		17 LINDEN AVENUE				
	9/11/2009	WA	2010-002	A	169560	171590	2030
	12/18/2009	WA	2010-003	A	171590	172600	1010
	3/9/2010	WA	2010-004	A	172600	173990	1390
	6/21/2010	WA	2011-001	A	173990	175950	1960
						TOTAL	6390
0000033900	MAHER, JAMES		19 LINDEN AVENUE				
	9/11/2009	WA	2010-002	A	29210	29670	460
	12/18/2009	WA	2010-003	A	29670	30200	530
	3/9/2010	WA	2010-004	A	30200	30750	550
	6/21/2010	WA	2011-001	A	30750	33440	2690
						TOTAL	4230
0000034000	BARTOLOTTA, GENEVIEVE		21 LINDEN AVENUE				
	9/11/2009	WA	2010-002	A	51170	53030	1860
	12/18/2009	WA	2010-003	A	53030	54900	1870
	3/9/2010	WA	2010-004	A	54900	56620	1720
	6/21/2010	WA	2011-001	A	56620	58560	1940
						TOTAL	7390
0000034100	SCHATZ, PETER		20 LINDEN AVENUE				
	9/11/2009	WA	2010-002	A	22610	23940	1330
	12/18/2009	WA	2010-003	A	23940	25110	1170
	3/9/2010	WA	2010-004	A	25110	26150	1040
	6/21/2010	WA	2011-001	A	26150	27570	1420
						TOTAL	4960
0000034200	GRADY, JASON		1 MAIZELAND ROAD				

Date Range : 09/01/2009 To 09/30/2010
For All Customer Numbers
Sorted by Customer Number

Report printed at 11:31:50 AM on 10/14/2010

Customer Number	Date	Serv Code	Bill Cycle	Rdng Type	Prev Reading	Reading	Consumption
0000034200	GRADY, JASON		1 MAIZELAND ROAD				
	12/18/2009	WA	2010-003	A	39840	42160	2320
	3/9/2010	WA	2010-004	A	42160	43780	1620
	6/21/2010	WA	2011-001	A	43780	45240	1460
							==========
						TOTAL	7710
0000034300	GOLDSTEIN, GLEN		3 MAIZELAND ROAD				
	9/11/2009	WA	2010-002	A	247220	249350	2130
	12/18/2009	WA	2010-003	A	249350	251090	1740
	3/9/2010	WA	2010-004	A	251090	252410	1320
	6/21/2010	WA	2011-001	A	252410	255090	2680
							==========
						TOTAL	7870
0000034301	CHARLES SCHIAVO, JR.		4 MAIZELAND ROAD				
	9/11/2009	WA	2010-002	A	44630	45040	410
	12/18/2009	WA	2010-003	A	45040	45410	370
	3/9/2010	WA	2010-004	A	45410	46060	650
	6/21/2010	WA	2011-001	A	46060	47060	1000
							==========
						TOTAL	2430
0000034302	RADMAN, JOHN & DONNA		6 MAIZEALND ROAD				
	9/11/2009	WA	2010-002	E	15520	17020	1500
	12/18/2009	WA	2010-003	E	17020	18520	1500
	3/9/2010	WA	2010-004	A	9549	11490	1941
	6/21/2010	WA	2011-001	E	11490	12990	1500
							==========
						TOTAL	6441
0000034400	CARLON, CHRISTOPHER		2 MAIZELAND ROAD				
	9/11/2009	WA	2010-002	A	106590	109500	2910
	12/18/2009	WA	2010-003	A	109500	111910	2410
	3/9/2010	WA	2010-004	A	111910	115480	3570
	6/21/2010	WA	2011-001	A	115480	118770	3290
							==========
						TOTAL	12180
0000034500	HULL, BARRY		24 LINDEN AVENUE				

CONSUMPTION HISTORY REPORT

VILLAGE OF RED HOOK

Date Range : 09/01/2009 To 09/30/2010
For All Customer Numbers
Sorted by Customer Number

Report printed at 11:31:50 AM on 10/14/2010

Customer Number	Date	Serv Code	Bill Cycle	Rdng Type	Prev Reading	Reading	Consumption
0000034500	HULL, BARRY		24 LINDEN AVENUE				
	12/18/2009	WA	2010-003	A	342600	344660	2060
	3/9/2010	WA	2010-004	A	344660	346490	1830
	6/21/2010	WA	2011-001	A	346490	349520	3030
						TOTAL	10030
0000034600	MURRAY, VINCENT		23 LINDEN AVENUE				
	9/11/2009	WA	2010-002	A	88030	88650	620
	12/18/2009	WA	2010-003	A	88650	89780	1130
	3/9/2010	WA	2010-004	A	89780	90980	1200
	6/21/2010	WA	2011-001	A	90980	92330	1350
						TOTAL	4300
0000034700	BAUER, FRANK		25 LINDEN AVENUE				
	9/11/2009	WA	2010-002	A	238100	239400	1300
	12/18/2009	WA	2010-003	A	239400	242100	2700
	3/9/2010	WA	2010-004	A	242100	243870	1770
	6/21/2010	WA	2011-001	A	243870	246370	2500
						TOTAL	8270
0000034800	THORPE-CLARK, DIERDRE		26 LINDEN AVENUE				
	9/11/2009	WA	2010-002	A	70710	71590	880
	12/18/2009	WA	2010-003	A	71590	72240	650
	3/9/2010	WA	2010-004	A	72240	72900	660
	6/21/2010	WA	2011-001	A	72900	74060	1160
						TOTAL	3350
0000034900	FURIO, FRANK & MAYLS, VICTORIA		28 LINDEN AVENUE				
	9/11/2009	WA	2010-002	A	83760	85770	2010
	12/18/2009	WA	2010-003	A	85770	87650	1880
	3/9/2010	WA	2010-004	A	87650	90600	2950
	6/21/2010	WA	2011-001	A	90600	92260	1660
						TOTAL	8500
0000035000	WALTER, KEITH & JENNIFER		27 LINDEN AVENUE				

Date Range : 09/01/2009 To 09/30/2010
For All Customer Numbers
Sorted by Customer Number

Report printed at 11:31:50 AM on 10/14/2010

Customer Number	Date	Serv Code	Bill Cycle	Rdng Type	Prev Reading	Reading	Consumption
0000035000	WALTER, KEITH & JENNIFER			27 LINDEN AVENUE			
	12/18/2009	WA	2010-003	A	82330	83290	960
	3/9/2010	WA	2010-004	A	83290	84280	990
	6/21/2010	WA	2011-001	A	84280	85690	1410
						TOTAL	4780
0000035100	COLE, CYNTHIA		29 LINDEN AVENUE				
	9/11/2009	WA	2010-002	A	223450	226630	3180
	12/18/2009	WA	2010-003	A	226630	229510	2880
	3/9/2010	WA	2010-004	A	229510	232170	2660
	6/21/2010	WA	2011-001	A	232170	234990	2820
						TOTAL	11540
0000035200	WILEY, JOHN		31 LINDEN AVENUE				
	9/11/2009	WA	2010-002	A	114860	117870	3010
	12/18/2009	WA	2010-003	A	117870	120990	3120
	3/9/2010	WA	2010-004	A	120990	121690	700
	6/21/2010	WA	2011-001	A	121690	125230	3540
						TOTAL	10370
0000035201	HACKMYER, GARY		20 MAIZELAND RD.				
	9/11/2009	WA	2010-002	A	40800	43860	3060
	12/18/2009	WA	2010-003	A	43860	46490	2630
	3/9/2010	WA	2010-004	A	46490	49140	2650
	6/21/2010	WA	2011-001	A	49140	52760	3620
						TOTAL	11960
0000035300	ANDERSON, SVEN		18 MAIZELAND ROAD				
	9/11/2009	WA	2010-002	A	79730	81800	2070
	12/18/2009	WA	2010-003	A	81800	83210	1410
	3/9/2010	WA	2010-004	A	83210	84530	1320
	6/21/2010	WA	2011-001	A	84530	86250	1720
						TOTAL	6520
0000035400	TREMPER STANTON, JR.		16 MAIZELAND ROAD				

CONSUMPTION HISTORY REPORT

VILLAGE OF RED HOOK

Date Range : 09/01/2009 To 09/30/2010
For All Customer Numbers
Sorted by Customer Number

Report printed at 11:31:50 AM on 10/14/2010

Customer Number	Date	Serv Code	Bill Cycle	Rdng Type	Prev Reading	Reading	Consumption
0000035400	TREMPER STANTON, JR.			16 MAIZELAND ROAD			
	12/18/2009	WA	2010-003	A	101240	102420	1180
	3/9/2010	WA	2010-004	A	102420	103510	1090
	6/21/2010	WA	2011-001	A	103510	104760	1250
							==========
						TOTAL	4750
0000035500	WILLMS, MARTIN			19 MAIZELAND ROAD			
	9/11/2009	WA	2010-002	A	21300	22570	1270
	12/18/2009	WA	2010-003	A	22570	24120	1550
	3/9/2010	WA	2010-004	A	24120	25230	1110
	6/21/2010	WA	2011-001	A	25230	26640	1410
							==========
						TOTAL	5340
0000035600	MRS. BETHANY WINHAM			21 MAIZELAND ROAD			
	9/11/2009	WA	2010-002	A	128240	130090	1850
	12/18/2009	WA	2010-003	A	130090	131690	1600
	3/9/2010	WA	2010-004	A	131690	131970	280
	6/21/2010	WA	2011-001	A	131970	133500	1530
							==========
						TOTAL	5260
0000035700	SWIFT, RAYNOR & JOAN			23 MAIZELAND ROAD			
	9/11/2009	WA	2010-002	A	13899	13999	100
	12/18/2009	WA	2010-003	A	13999	14157	158
	3/9/2010	WA	2010-004	A	14157	14259	102
	6/21/2010	WA	2011-001	A	14259	14456	197
							==========
						TOTAL	557
0000035705	RABIN, BARBARA			17 MAIZELAND ROAD			
	9/11/2009	WA	2010-002	A	25690	27250	1560
	12/18/2009	WA	2010-003	A	27250	27740	490
	3/15/2010	WA	2010-004	A	27740	28390	650
	6/21/2010	WA	2011-001	A	28390	29620	1230
							==========
						TOTAL	3930
0000035706	WALSH, JUDY			15 MAIZELAND ROAD			

Date Range : 09/01/2009 To 09/30/2010
For All Customer Numbers
Sorted by Customer Number

Report printed at 11:31:50 AM on 10/14/2010

Customer Number	Date	Serv Code	Bill Cycle	Rdng Type	Prev Reading	Reading	Consumption
0000035706	WALSH, JUDY		15 MAIZELAND ROAD				
	12/18/2009	WA	2010-003	A	29880	31320	1440
	3/15/2010	WA	2010-004	A	31320	32890	1570
	6/21/2010	WA	2011-001	A	32890	35400	2510
						TOTAL	7730
0000035800	MARSH, PHILLIP		33 LINDEN AVENUE				
	9/11/2009	WA	2010-002	A	234520	235520	1000
	12/18/2009	WA	2010-003	E	235520	237020	1500
	3/9/2010	WA	2010-004	E	237020	238520	1500
	6/21/2010	WA	2011-001	E	238520	240020	1500
						TOTAL	5500
0000035801	GRIFFING, WILLIAM E.		19 PARK AVENUE				
	9/11/2009	WA	2010-002	A	40970	41530	560
	12/18/2009	WA	2010-003	A	41530	41540	10
	3/9/2010	WA	2010-004	E	41540	43040	1500
						TOTAL	2070
0000035900	FELL, HAROLD		16 PARK AVENUE				
	9/11/2009	WA	2010-002	A	128920	131890	2970
	12/18/2009	WA	2010-003	A	131890	134880	2990
	3/9/2010	WA	2010-004	A	134880	138020	3140
	6/21/2010	WA	2011-001	A	138020	140760	2740
						TOTAL	11840
0000036000	FISHER, MARK J.		14 PARK AVENUE				
	9/11/2009	WA	2010-002	A	67890	71260	3370
	12/18/2009	WA	2010-003	A	71260	73640	2380
	3/9/2010	WA	2010-004	A	73640	75520	1880
	6/21/2010	WA	2011-001	A	75520	76740	1220
						TOTAL	8850
0000036100	HELEN, ESTATE FINN		17 PARK AVENUE				
	9/11/2009	WA	2010-002	E	184000	185500	1500

Date Range : 09/01/2009 To 09/30/2010
For All Customer Numbers
Sorted by Customer Number

Report printed at 11:31:50 AM on 10/14/2010

Customer Number	Date	Serv Code	Bill Cycle	Rdng Type	Prev Reading	Reading	Consumption
0000036100	HELEN, ESTATE FINN 17 PARK AVENUE						
	12/18/2009	WA	2010-003	E	185500	187000	1500
	3/9/2010	WA	2010-004	E	187000	188500	1500
	6/21/2010	WA	2011-001	E	188500	190000	1500
						TOTAL	6000
0000036200	CAMPO, THOMAS AND BARBARA 12 PARK AVENUE						
	9/11/2009	WA	2010-002	A	111650	113190	1540
	12/18/2009	WA	2010-003	A	113190	114760	1570
	3/9/2010	WA	2010-004	A	114760	115800	1040
	6/21/2010	WA	2011-001	A	115800	117560	1760
						TOTAL	5910
0000036201	MELLEY, GEORGE 10 PARK AVENUE						
	9/11/2009	WA	2010-002	A	139490	141190	1700
	12/18/2009	WA	2010-003	A	141190	143090	1900
	3/9/2010	WA	2010-004	A	143090	144790	1700
	6/21/2010	WA	2011-001	A	144790	147200	2410
						TOTAL	7710
0000036300	LOUGHRAN, ROGER & LISA 13 PARK AVENUE						
	9/11/2009	WA	2010-002	A	54040	55470	1430
	12/18/2009	WA	2010-003	A	55470	57310	1840
	3/9/2010	WA	2010-004	C	57310	58720	1410
	6/21/2010	WA	2011-001	A	58720	60490	1770
						TOTAL	6450
0000036400	HAPEMAN, LLOYD 11 PARK AVENUE						
	9/11/2009	WA	2010-002	A	48530	49150	620
	12/18/2009	WA	2010-003	A	49150	49870	720
	3/9/2010	WA	2010-004	A	49870	50490	620
	6/21/2010	WA	2011-001	A	50490	51220	730
						TOTAL	2690
0000036500	BOWMAN, ROBERT 9 PARK AVENUE						

Date Range : 09/01/2009 To 09/30/2010
For All Customer Numbers
Sorted by Customer Number

Report printed at 11:31:50 AM on 10/14/2010

Customer Number	Date	Serv Code	Bill Cycle	Rdng Type	Prev Reading	Reading	Consumption
0000036500	BOWMAN, ROBERT		9 PARK AVENUE				
	12/18/2009	WA	2010-003	A	130470	131660	1190
	3/9/2010	WA	2010-004	A	131660	132640	980
	6/21/2010	WA	2011-001	A	132640	133940	1300
							==========
						TOTAL	4850
0000036501	PEARSON, DAVID		7 PARK AVENUE				
	9/11/2009	WA	2010-002	A	25510	26710	1200
	12/18/2009	WA	2010-003	A	26710	28150	1440
	3/9/2010	WA	2010-004	A	28150	29280	1130
	6/21/2010	WA	2011-001	A	29280	30690	1410
							==========
						TOTAL	5180
0000036600	CAMPAGNA, FRANK & LORETTA		8 PARK AVENUE				
	9/11/2009	WA	2010-002	A	129990	132030	2040
	12/18/2009	WA	2010-003	A	132030	133760	1730
	3/9/2010	WA	2010-004	A	133760	135400	1640
	6/21/2010	WA	2011-001	A	135400	138570	3170
							==========
						TOTAL	8580
0000036700	MOSS, DAVID & LAROCCA, SUSAN		6 PARK AVENUE				
	9/11/2009	WA	2010-002	A	115070	115990	920
	12/18/2009	WA	2010-003	E	115990	117490	1500
	3/9/2010	WA	2010-004	A	10199	11699	1500
	6/21/2010	WA	2011-001	A	11699	11715	16
							==========
						TOTAL	3936
0000036800	PETERSON, PAUL		4 PARK AVENUE				
	9/11/2009	WA	2010-002	A	117000	119190	2190
	12/18/2009	WA	2010-003	A	119190	121480	2290
	3/9/2010	WA	2010-004	A	121480	123510	2030
	6/21/2010	WA	2011-001	A	123510	125150	1640
							==========
						TOTAL	8150
0000036900	KREIDER, JOHN		2 PARK AVENUE				

CONSUMPTION HISTORY REPORT

VILLAGE OF RED HOOK

Date Range : 09/01/2009 To 09/30/2010
For All Customer Numbers
Sorted by Customer Number

Report printed at 11:31:50 AM on 10/14/2010

Customer Number	Date	Serv Code	Bill Cycle	Rdng Type	Prev Reading	Reading	Consumption
0000036900	KREIDER, JOHN		2 PARK AVENUE				
	12/18/2009	WA	2010-003	A	89130	90310	1180
	3/9/2010	WA	2010-004	A	90310	91200	890
	6/21/2010	WA	2011-001	A	91200	92380	1180
							==========
						TOTAL	3710
0000037000	MILLER, RICHARD		5 PARK AVENUE				
	9/11/2009	WA	2010-002	A	90640	92330	1690
	12/18/2009	WA	2010-003	A	92330	94150	1820
	3/9/2010	WA	2010-004	A	94150	95630	1480
	6/21/2010	WA	2011-001	A	95630	97340	1710
							==========
						TOTAL	6700
0000037001	MUELLER, RICHARD		1 PARK AVENUE				
	9/11/2009	WA	2010-002	A	98690	102500	3810
	12/18/2009	WA	2010-003	A	102500	106560	4060
	3/9/2010	WA	2010-004	A	106560	108270	1710
	6/21/2010	WA	2011-001	A	108270	110380	2110
							==========
						TOTAL	11690
0000037100	MAJOR, ROBERT		7589 NORTH BROADWAY				
	9/11/2009	WA	2010-002	A	126900	128790	1890
	12/18/2009	WA	2010-003	A	128790	130350	1560
	3/9/2010	WA	2010-004	A	130350	131720	1370
	6/21/2010	WA	2011-001	A	131720	133790	2070
							==========
						TOTAL	6890
0000037200	PEARSALL, EVERETT		7599 OLD POST RD.				
	9/11/2009	WA	2010-002	A	62060	62300	240
	12/18/2009	WA	2010-003	A	62300	62390	90
	3/9/2010	WA	2010-004	A	62390	62440	50
	6/21/2010	WA	2011-001	A	62440	62470	30
							==========
						TOTAL	410
0000037400	COOKINGHAM, OAK		7617 NORTH BROADWAY				

CONSUMPTION HISTORY REPORT

Date Range : 09/01/2009 To 09/30/2010
For All Customer Numbers
Sorted by Customer Number

Report printed at 11:31:50 AM on 10/14/2010

Customer Number	Date	Serv Code	Bill Cycle	Rdng Type	Prev Reading	Reading	Consumption
0000037400	COOKINGHAM, OAK		7617 NORTH BROADWAY				
	12/18/2009	WA	2010-003	E	139480	140980	1500
	3/9/2010	WA	2010-004	A	140980	142480	1500
	6/21/2010	WA	2011-001	E	142480	143980	1500
						TOTAL	6000
0000037600	COOKINGHAM, THEODORE		7621 NORTH BROADWAY				
	9/11/2009	WA	2010-002	A	164010	165780	1770
	12/18/2009	WA	2010-003	A	165780	167950	2170
	3/9/2010	WA	2010-004	A	167950	169600	1650
	6/21/2010	WA	2011-001	A	169600	170570	970
						TOTAL	6560
0000037700	O. T. COOKINGHAM & SON		32 WILLBROOK ROAD				
	9/11/2009	WA	2010-002	A	132930	133160	230
C	12/18/2009	WA	2010-003	A	133160	133420	260
	3/9/2010	WA	2010-004	A	133420	133710	290
	6/21/2010	WA	2011-001	A	133710	134010	300
						TOTAL	1080
0000037701	GURLAND, BARRY		65 WILLOW BROOK LANE				
	9/11/2009	WA	2010-002	A	72120	72280	160
	12/18/2009	WA	2010-003	E	72280	73780	1500
	3/9/2010	WA	2010-004	E	73780	75280	1500
	6/21/2010	WA	2011-001	A	75280	77280	2000
						TOTAL	5160
0000037800	OLIVIA, LORRETTA		7641 NORTH BROADWAY				
	9/11/2009	WA	2010-002	A	181500	181510	10
	12/18/2009	WA	2010-003	A	181510	181550	40
	3/9/2010	WA	2010-004	A	181550	182180	630
	6/21/2010	WA	2011-001	A	182180	183120	940
						TOTAL	1620
0000037900	BALOGH, ADAM		7647 NORTH BROADWAY				

CONSUMPTION HISTORY REPORT

VILLAGE OF RED HOOK

Date Range : 09/01/2009 To 09/30/2010
For All Customer Numbers
Sorted by Customer Number

Report printed at 11:31:50 AM on 10/14/2010

Customer Number	Date	Serv Code	Bill Cycle	Rdng Type	Prev Reading	Reading	Consumption
0000037900	BALOGH, ADAM		7647 NORTH BROADWAY				
	12/18/2009	WA	2010-003	A	38610	40930	2320
	3/9/2010	WA	2010-004	A	40930	42710	1780
	6/21/2010	WA	2011-001	A	42710	44940	2230
							==========
						TOTAL	8180
0000038000	BLIEBTRY, VICTOR		7651 NORTH BROADWAY				
	9/11/2009	WA	2010-002	A	65990	66530	540
	12/18/2009	WA	2010-003	A	66530	67090	560
	3/9/2010	WA	2010-004	A	67090	67500	410
	6/21/2010	WA	2011-001	A	67500	67990	490
							==========
						TOTAL	2000
0000038001	ROGERS, ROBERT		7659 NORTH BROADWAY				
	9/11/2009	WA	2010-002	A	187320	187920	600
	12/18/2009	WA	2010-003	A	187920	188290	370
	3/9/2010	WA	2010-004	A	188290	188760	470
	6/21/2010	WA	2011-001	A	188760	190650	1890
							==========
						TOTAL	3330
0000038100	HAGADORN, GLORIA		7661 NORTH BROADWAY				
	9/11/2009	WA	2010-002	A	125640	126320	680
	12/18/2009	WA	2010-003	A	126320	126920	600
	3/9/2010	WA	2010-004	A	126920	127490	570
	6/21/2010	WA	2011-001	A	127490	127900	410
							==========
						TOTAL	2260
0000038200	CATUZZA, MARK F.		7665 ALBANY POST ROAD				
	9/11/2009	WA	2010-002	A	62860	64810	1950
	12/18/2009	WA	2010-003	A	64810	66970	2160
	3/9/2010	WA	2010-004	A	66970	68730	1760
	6/21/2010	WA	2011-001	A	68730	70860	2130
							==========
						TOTAL	8000
0000038300	YOLI, IRENE		7671 RT 9 NORTH				

CONSUMPTION HISTORY REPORT

Date Range : 09/01/2009 To 09/30/2010
For All Customer Numbers
Sorted by Customer Number

Report printed at 11:31:50 AM on 10/14/2010

Customer Number	Date	Serv Code	Bill Cycle	Rdng Type	Prev Reading	Reading	Consumption
0000038300	YOLI, IRENE		7671 RT 9 NORTH				
	12/18/2009	WA	2010-003	A	151490	152260	770
	3/9/2010	WA	2010-004	A	152260	153000	740
	6/21/2010	WA	2011-001	A	153000	153960	960
						TOTAL	3240
0000038400	RABBETT, THOMAS		7567 ROUTE 9 NORTH				
	9/11/2009	WA	2010-002	A	130830	131480	650
	12/18/2009	WA	2010-003	A	131480	132210	730
	3/9/2010	WA	2010-004	A	132210	133120	910
	6/21/2010	WA	2011-001	A	133120	133990	870
						TOTAL	3160
0000038500	COOKINGHAM, TED		1 CAMP LANE				
	9/11/2009	WA	2010-002	A	136010	136560	550
	12/18/2009	WA	2010-003	A	136560	137250	690
	3/9/2010	WA	2010-004	A	137250	137840	590
	6/21/2010	WA	2011-001	A	137840	138770	930
						TOTAL	2760
0000038600	COOKINGHAM, OAK		NORTH BROADWAY				
	9/11/2009	WA	2010-002	A	111060	112350	1290
	12/18/2009	WA	2010-003	A	112350	113810	1460
	3/9/2010	WA	2010-004	A	113810	114660	850
	6/21/2010	WA	2011-001	E	114660	116160	1500
						TOTAL	5100
0000038602	FELLER, NANCY M.		15 CAMP LANE				
	9/11/2009	WA	2010-002	A	57230	57780	550
	12/18/2009	WA	2010-003	A	57780	58360	580
	3/9/2010	WA	2010-004	A	58360	58880	520
	6/21/2010	WA	2011-001	A	58880	59480	600
						TOTAL	2250
0000038700	FASTRACS LEIGH COOKINGHAM		RT. 9 NORTH			FAST TRACS	

Date Range : 09/01/2009 To 09/30/2010
For All Customer Numbers
Sorted by Customer Number

Report printed at 11:31:50 AM on 10/14/2010

Customer Number	Date	Serv Code	Bill Cycle	Rdng Type	Prev Reading	Reading	Consumption
0000038700	FASTRACS	LEIGH	COOKINGHAM		RT. 9 NORTH	FAST TRACS	
	12/18/2009	WA	2010-003	A	12760	12920	160
C	3/9/2010	WA	2010-004	A	12920	13080	160
	6/21/2010	WA	2011-001	A	13080	13250	170
						TOTAL	680
0000038900	BURKLEY, BRANDON		7592 NORTH BROADWAY				
	9/11/2009	WA	2010-002	A	26060	26670	610
	12/18/2009	WA	2010-003	A	26670	27370	700
	3/9/2010	WA	2010-004	A	27370	27880	510
	6/21/2010	WA	2011-001	A	27880	28560	680
						TOTAL	2500
0000038901	ROTGER, SCOTT		7590 N. BROADWAY				
	9/11/2009	WA	2010-002	A	56070	57120	1050
	12/18/2009	WA	2010-003	A	57120	58440	1320
	3/9/2010	WA	2010-004	A	58440	59640	1200
	6/21/2010	WA	2011-001	A	59640	61010	1370
						TOTAL	4940
0000039000	NORTH BROADWAY PIZZA & CAFE IN				7588 NORTH BROADWAY		
	9/11/2009	WA	2010-002	A	29094	29107	13
C	12/18/2009	WA	2010-003	A	29107	29137	30
	3/9/2010	WA	2010-004	A	29137	29206	69
	6/21/2010	WA	2011-001	E	29206	31706	2500
						TOTAL	2612
0000039100	VITO LA MORTE 11		7582 N. BROADWAY				
	9/11/2009	WA	2010-002	A	94880	95980	1100
	12/18/2009	WA	2010-003	A	95980	97430	1450
	3/9/2010	WA	2010-004	A	97430	98560	1130
	6/21/2010	WA	2011-001	A	98560	99490	930
2b						TOTAL	4610
0000039101	VITO LAMORTE		7582 NORTH BROADWAY				

CONSUMPTION HISTORY REPORT

VILLAGE OF RED HOOK

Date Range : 09/01/2009 To 09/30/2010
For All Customer Numbers
Sorted by Customer Number

Report printed at 11:31:50 AM on 10/14/2010

Customer Number	Date	Serv Code	Bill Cycle	Rdng Type	Prev Reading	Reading	Consumption
0000039101	VITO LAMORTE		7582 NORTH BROADWAY				
	12/18/2009	WA	2010-003	A	463760	469990	6230
	3/9/2010	WA	2010-004	A	469990	474930	4940
	6/21/2010	WA	2011-001	A	474930	482550	7620
						TOTAL	26960
0000039200	RED HOOK BUSINESS PARK		7578 NORTH BROADWAY				
	9/11/2009	WA	2010-002	A	173220	174040	820
C	12/18/2009	WA	2010-003	A	174040	175100	1060
	3/9/2010	WA	2010-004	A	175100	176530	1430
	6/21/2010	WA	2011-001	A	176530	178550	2020
						TOTAL	5330
0000039201	RED HOOK BUSINESS PARK		7578 NORTH BROADWAY				
	9/11/2009	WA	2010-002	A	224460	225100	640
C	12/18/2009	WA	2010-003	A	225100	225190	90
	3/9/2010	WA	2010-004	A	225190	225690	500
	6/21/2010	WA	2011-001	A	225690	225990	300
						TOTAL	1530
0000039300	RED HOOK IGA		7568 NORTH BROADWAY				
	9/11/2009	WA	2010-002	A	577470	584030	6560
C	12/18/2009	WA	2010-003	A	584030	590260	6230
	3/9/2010	WA	2010-004	A	590260	596050	5790
	6/21/2010	WA	2011-001	A	596050	602580	6530
						TOTAL	25110
0000039400	STAUBI, CHRISTINA		7587 OLD POST RD.				
	9/11/2009	WA	2010-002	A	130810	135090	4280
	12/18/2009	WA	2010-003	A	135090	137740	2650
	3/9/2010	WA	2010-004	A	137740	140140	2400
	6/21/2010	WA	2011-001	A	140140	142720	2580
3						TOTAL	11910
0000039500	JANER, ZILKIA		7581 OLD POST ROAD				

CONSUMPTION HISTORY REPORT

VILLAGE OF RED HOOK

Date Range : 09/01/2009 To 09/30/2010
For All Customer Numbers
Sorted by Customer Number

Report printed at 11:31:50 AM on 10/14/2010

Customer Number	Date	Serv Code	Bill Cycle	Rdng Type	Prev Reading	Reading	Consumption
0000039500	JANER, ZILKIA		7581 OLD POST ROAD				
	12/18/2009	WA	2010-003	A	9780	9796	16
	3/9/2010	WA	2010-004	A	9796	9800	4
	6/21/2010	WA	2011-001	A	9800	9860	60
						TOTAL	118
0000039600	SAUL, JOHN & HERTA		7585 OLD POST RD.				
	9/11/2009	WA	2010-002	A	26400	27520	1120
	12/18/2009	WA	2010-003	A	27520	28810	1290
	3/9/2010	WA	2010-004	A	28810	29960	1150
	6/21/2010	WA	2011-001	A	29960	31260	1300
						TOTAL	4860
0000039700	MORA, SUSAN		7579 OLD POST ROAD				
	9/11/2009	WA	2010-002	A	248940	251850	2910
	12/18/2009	WA	2010-003	A	251850	253020	1170
	3/9/2010	WA	2010-004	A	253020	254140	1120
	6/21/2010	WA	2011-001	A	254140	255550	1410
						TOTAL	6610
0000039800	GORDON, RICHARD		7575 NORTH BROADWAY				
	9/11/2009	WA	2010-002	A	215860	221250	5390
	12/18/2009	WA	2010-003	A	221250	226050	4800
	3/9/2010	WA	2010-004	A	226050	226960	910
	6/21/2010	WA	2011-001	A	226960	229950	2990
						TOTAL	14090
0000039900	PAGANO, ELIZABETH		7571 OLD POST RD.				
	9/11/2009	WA	2010-002	A	26856	35495	8639
	12/18/2009	WA	2010-003	C	0	13267	13267
	3/9/2010	WA	2010-004	E	1326	3826	2500
	6/21/2010	WA	2011-001	A	1326	2972	1646
						TOTAL	26052
0000040000	STAFF, CHRIS		7567 SOUTH BROADWAY				

CONSUMPTION HISTORY REPORT

Date Range : 09/01/2009 To 09/30/2010
For All Customer Numbers
Sorted by Customer Number

Report printed at 11:31:50 AM on 10/14/2010

Customer Number	Date	Serv Code	Bill Cycle	Rdng Type	Prev Reading	Reading	Consumption
0000040000	STAFF, CHRIS		7567 SOUTH BROADWAY				
	12/18/2009	WA	2010-003	A	157770	160470	2700
	3/9/2010	WA	2010-004	A	160470	162560	2090
	6/21/2010	WA	2011-001	A	162560	164890	2330
						TOTAL	9970
0000040100	BUTCHER, ALICE		7563 NORTH BROADWAY				
	9/11/2009	WA	2010-002	A	4332	4401	69
	12/18/2009	WA	2010-003	A	4401	4469	68
	3/9/2010	WA	2010-004	A	4469	4535	66
	6/21/2010	WA	2011-001	A	4535	4609	74
						TOTAL	277
0000040200	CUTHELL, ERIK		7557 NORTH BROADWAY				
	9/11/2009	WA	2010-002	A	113450	114070	620
	12/18/2009	WA	2010-003	A	114070	115120	1050
	3/9/2010	WA	2010-004	A	115120	116000	880
	6/21/2010	WA	2011-001	A	116000	116920	920
						TOTAL	3470
0000040300	COLE, ALLEN, RICHARD		7555 NORTH BROADWAY				
	9/11/2009	WA	2010-002	A	206700	207630	930
	12/18/2009	WA	2010-003	A	207630	208070	440
	3/9/2010	WA	2010-004	A	208070	210040	1970
	6/21/2010	WA	2011-001	A	210040	211240	1200
						TOTAL	4540
0000040400	ZAHEDI, KATIE		7549 NORTH BROADWAY				
	9/11/2009	WA	2010-002	E	114430	114450	20
	12/18/2009	WA	2010-003	E	114450	115950	1500
	3/9/2010	WA	2010-004	E	115950	117450	1500
	6/21/2010	WA	2011-001	E	117450	118950	1500
						TOTAL	4520
0000040500	NICHOLS-MARCY, MICHAEL		7545 NORTH BROADWAY				

Date Range : 09/01/2009 To 09/30/2010
For All Customer Numbers
Sorted by Customer Number

Report printed at 11:31:50 AM on 10/14/2010

Customer Number	Date	Serv Code	Bill Cycle	Rdng Type	Prev Reading	Reading	Consumption
0000040500	NICHOLS-MARCY, MICHAEL			7545 NORTH BROADWAY			
	12/18/2009	WA	2010-003	A	70340	70620	280
	3/9/2010	WA	2010-004	A	70620	71190	570
	6/21/2010	WA	2011-001	A	71190	71940	750
						TOTAL	2050
0000040600	BISCHOFF, STEVE			7537-7539 NORTH BROADWAY			
	9/11/2009	WA	2010-002	A	230390	233060	2670
	12/18/2009	WA	2010-003	A	233060	236770	3710
	3/9/2010	WA	2010-004	A	236770	239790	3020
	6/21/2010	WA	2011-001	A	239790	242780	2990
						TOTAL	12390
0000040700	GOLDEN, PAULA; PAPREKA, PENNY			7531 NORTH BROADWAY			
	9/11/2009	WA	2010-002	A	121070	124570	3500
	12/18/2009	WA	2010-003	A	124570	127530	2960
	3/9/2010	WA	2010-004	A	127530	130080	2550
	6/21/2010	WA	2011-001	A	130080	134610	4530
						TOTAL	13540
0000040800	VERRILLI, RICHARD			7525 NORTH BROADWAY			
	9/11/2009	WA	2010-002	A	162760	164880	2120
	12/18/2009	WA	2010-003	A	164880	166300	1420
	3/9/2010	WA	2010-004	A	166300	168500	2200
	6/21/2010	WA	2011-001	A	168500	171700	3200
						TOTAL	8940
0000040900	VUCICH, JOHN			20 NORTH BROADWAY			
	9/11/2009	WA	2010-002	A	108560	109540	980
	12/18/2009	WA	2010-003	A	109540	110350	810
	3/9/2010	WA	2010-004	A	110350	111080	730
	6/21/2010	WA	2011-001	A	111080	111890	810
						TOTAL	3330
0000041000	ST. JOHN HOLDING, LLC			11 ST. JOHNS STREET			

CONSUMPTION HISTORY REPORT

VILLAGE OF RED HOOK

Date Range : 09/01/2009 To 09/30/2010
For All Customer Numbers
Sorted by Customer Number

Report printed at 11:31:50 AM on 10/14/2010

Customer Number	Date	Serv Code	Bill Cycle	Rdng Type	Prev Reading	Reading	Consumption
0000041000	ST. JOHN HOLDING, LLC			11 ST. JOHNS STREET			
	12/18/2009	WA	2010-003	A	24620	26580	1960
C	3/9/2010	WA	2010-004	A	26580	28540	1960
	6/21/2010	WA	2011-001	A	28540	30390	1850
						TOTAL	7550
0000041100	KLEIN, MADELINE			13 ST. JOHN STREET			
	9/11/2009	WA	2010-002	A	287060	289710	2650
	12/18/2009	WA	2010-003	A	289710	291170	1460
	3/9/2010	WA	2010-004	A	291170	293500	2330
	6/21/2010	WA	2011-001	A	293500	296190	2690
						TOTAL	9130
0000041200	FLOOD-MYERS & LORE			17 ST. JOHN STREET			
	9/11/2009	WA	2010-002	C	7500	7521	21
	12/18/2009	WA	2010-003	E	7521	9021	1500
	3/9/2010	WA	2010-004	E	9021	10521	1500
	6/21/2010	WA	2011-001	A	7797	8547	750
						TOTAL	3771
0000041201	HICKS, WM. & SHARON			3 SCISM CIRCLE			
	9/11/2009	WA	2010-002	A	156850	158570	1720
	12/18/2009	WA	2010-003	A	158570	160270	1700
	3/9/2010	WA	2010-004	A	160270	161670	1400
	6/21/2010	WA	2011-001	A	161670	163280	1610
						TOTAL	6430
0000041300	WACKER, ELIZABETH			2 SCISM CIRCLE			
	9/11/2009	WA	2010-002	A	104490	105160	670
	12/18/2009	WA	2010-003	A	105160	106670	1510
	3/9/2010	WA	2010-004	A	106670	107850	1180
	6/21/2010	WA	2011-001	A	107850	108790	940
						TOTAL	4300
0000041301	LYONS, CHRISTOPHER			21 ST. JOHNS STREET			

CONSUMPTION HISTORY REPORT

VILLAGE OF RED HOOK

Date Range : 09/01/2009 To 09/30/2010
For All Customer Numbers
Sorted by Customer Number

Report printed at 11:31:50 AM on 10/14/2010

Customer Number	Date	Serv Code	Bill Cycle	Rdng Type	Prev Reading	Reading	Consumption
0000041301	LYONS, CHRISTOPHER		21 ST. JOHNS STREET				
	12/18/2009	WA	2010-003	A	76490	78900	2410
	3/9/2010	WA	2010-004	A	78900	78990	90
	6/21/2010	WA	2011-001	E	78990	80490	1500
							==========
						TOTAL	4180
0000041302	ZIRNGIBL, THERESA		1 SCISM CIRCLE				
	9/11/2009	WA	2010-002	A	49460	49920	460
	12/18/2009	WA	2010-003	A	49920	50310	390
	3/9/2010	WA	2010-004	A	50310	50720	410
	6/21/2010	WA	2011-001	A	50720	51210	490
							==========
						TOTAL	1750
0000041303	FRONTIER COMMUN. SOLUTIONS		19 ST. JOHN STREET				
	9/11/2009	WA	2010-002	A	25830	25940	110
C	12/18/2009	WA	2010-003	A	25940	26010	70
	3/9/2010	WA	2010-004	A	26010	26130	120
	6/21/2010	WA	2011-001	A	26130	26240	110
							==========
						TOTAL	410
0000041400	WELCH, LAUREL		22 ST. JOHN STREET				
	9/11/2009	WA	2010-002	A	72190	75150	2960
	12/18/2009	WA	2010-003	A	75150	77960	2810
	3/9/2010	WA	2010-004	A	77960	80960	3000
	6/21/2010	WA	2011-001	A	80960	83390	2430
							==========
						TOTAL	11200
0000041500	DILLON, JOHN		10 ST. JOHN STREET				
	9/11/2009	WA	2010-002	A	199670	199990	320
	12/18/2009	WA	2010-003	A	199990	200090	100
	3/9/2010	WA	2010-004	A	200090	200990	900
	6/21/2010	WA	2011-001	A	200990	202070	1080
							==========
						TOTAL	2400
0000041600	DILLON, JOHN		12 ST. JOHN STREET				

CONSUMPTION HISTORY REPORT

VILLAGE OF RED HOOK

Date Range : 09/01/2009 To 09/30/2010
For All Customer Numbers
Sorted by Customer Number

Report printed at 11:31:50 AM on 10/14/2010

Customer Number	Date	Serv Code	Bill Cycle	Rdng Type	Prev Reading	Reading	Consumption
0000041600	DILLON, JOHN		12 ST. JOHN STREET				
	12/18/2009	WA	2010-003	A	117310	121110	3800
	3/9/2010	WA	2010-004	A	121110	124270	3160
	6/21/2010	WA	2011-001	A	124270	127800	3530
						TOTAL	13670
0000041700	RH TEL, LLC		7509 NORTH BROADWAY				
	9/11/2009	WA	2010-002	A	64210	66150	1940
C	12/18/2009	WA	2010-003	A	66150	67910	1760
	3/9/2010	WA	2010-004	A	67910	68760	850
	6/21/2010	WA	2011-001	A	68760	70390	1630
						TOTAL	6180
0000041900	VILLAGE PIZZA		7514 N. BROADWAY				
	9/10/2009	WA	2010-002	A	23330	27630	4300
C	12/17/2009	WA	2010-003	A	27630	33710	6080
	3/10/2010	WA	2010-004	A	33710	37800	4090
	6/18/2010	WA	2011-001	A	37800	43200	5400
						TOTAL	19870
0000042000	CVS STORE # 5359		7518 NORTH BROADWAY				
	9/11/2009	WA	2010-002	E	20490	21990	1500
C	12/18/2009	WA	2010-003	E	21990	23490	1500
	3/9/2010	WA	2010-004	E	23490	24990	1500
	6/21/2010	WA	2011-001	E	24990	26490	1500
						TOTAL	6000
0000042001	BARIGHT REALTY		15 E. MARKET ST.				
C	9/10/2009	WA	2010-002	A	135330	142090	6760
	12/17/2009	WA	2010-003	A	142090	153250	11160
	3/10/2010	WA	2010-004	A	153250	160320	7070
	6/18/2010	WA	2011-001	A	160320	167360	7040
4						TOTAL	32030
0000042100	SCHEER CLEANERS		7528 NORTH BROADWAY				

CONSUMPTION HISTORY REPORT

VILLAGE OF RED HOOK

Date Range : 09/01/2009 To 09/30/2010
For All Customer Numbers
Sorted by Customer Number

Report printed at 11:31:50 AM on 10/14/2010

Customer Number	Date	Serv Code	Bill Cycle	Rdng Type	Prev Reading	Reading	Consumption
0000042100	SCHEER CLEANERS		7528 NORTH BROADWAY				
C	12/18/2009	WA	2010-003	A	289060	289690	630
	3/9/2010	WA	2010-004	A	289690	290390	700
	6/21/2010	WA	2011-001	A	290390	291080	690
							==========
						TOTAL	2610
0000042200	KEIL EQIPMENT CO., INC.		7536 NORTH BROADWAY				
C	9/11/2009	WA	2010-002	A	80540	81300	760
	12/18/2009	WA	2010-003	A	81300	82210	910
	3/9/2010	WA	2010-004	A	82210	82730	520
	6/21/2010	WA	2011-001	A	82730	83660	930
							==========
						TOTAL	3120
0000042300	BARIGHT REALTY		7540 NORTH BROADWAY				
C	9/11/2009	WA	2010-002	A	358460	360920	2460
	12/18/2009	WA	2010-003	A	360920	365150	4230
	3/9/2010	WA	2010-004	A	365150	368950	3800
	6/21/2010	WA	2011-001	A	368950	374030	5080
							==========
						TOTAL	15570
0000042400	VILLAGE DINER		7550 NORTH BROADWAY				
C	9/11/2009	WA	2010-002	A	277550	295470	17920
	12/18/2009	WA	2010-003	A	295470	313630	18160
	3/9/2010	WA	2010-004	A	313630	327720	14090
	6/21/2010	WA	2011-001	A	327720	334250	6530
							==========
						TOTAL	56700
0000042500	STEWART'S SHOPS CORP.		7558 NORTH BROADWAY				
C	9/11/2009	WA	2010-002	A	293980	296140	2160
	12/18/2009	WA	2010-003	A	296140	298720	2580
	3/9/2010	WA	2010-004	A	298720	301050	2330
	6/21/2010	WA	2011-001	A	301050	303510	2460
							==========
S						TOTAL	9530
0000042600	ELMENDORF INN		NORTH BROADWAY				

CONSUMPTION HISTORY REPORT

VILLAGE OF RED HOOK

Date Range : 09/01/2009 To 09/30/2010
For All Customer Numbers
Sorted by Customer Number

Report printed at 11:31:50 AM on 10/14/2010

Customer Number	Date	Serv Code	Bill Cycle	Rdng Type	Prev Reading	Reading	Consumption
0000042600	ELMENDORF INN		NORTH BROADWAY				
C	12/18/2009	WA	2010-003	A	1430	1520	90
	3/9/2010	WA	2010-004	A	1520	1580	60
	6/21/2010	WA	2011-001	A	1580	1680	100
						TOTAL	370
0000042601	ELMENDORPH INN		CARRIAGE HOUSE				
	9/11/2009	WA	2010-002	E	11900	14400	2500
C	12/18/2009	WA	2010-003	A	14400	15200	800
	3/15/2010	WA	2010-004	A	2800	4300	1500
	6/21/2010	WA	2011-001	A	4300	4800	500
						TOTAL	5300
0000042700	MULLEN, VINCENT		4 CHERRY ST.				
	9/11/2009	WA	2010-002	A	243420	244300	880
	12/18/2009	WA	2010-003	A	244300	245580	1280
	3/9/2010	WA	2010-004	A	245580	247100	1520
	6/21/2010	WA	2011-001	A	247100	248660	1560
						TOTAL	5240
0000042701	MULLEN, VINCENT		4 CHERRY STREET				
	9/11/2009	WA	2010-002	A	567973	570615	2642
	12/18/2009	WA	2010-003	A	570615	575445	4830
	3/9/2010	WA	2010-004	A	575445	577833	2388
	6/21/2010	WA	2011-001	A	577833	580085	2252
						TOTAL	12112
0000042800	DECILLO, MARCIA		5 CHERRY STREET				
	9/11/2009	WA	2010-002	E	95000	96500	1500
	12/18/2009	WA	2010-003	E	96500	98000	1500
	3/9/2010	WA	2010-004	A	91700	93200	1500
	6/21/2010	WA	2011-001	A	93200	93600	400
2						TOTAL	4900
0000042900	DUL, PATRICIA		7 CHERRY STREET				

CONSUMPTION HISTORY REPORT

VILLAGE OF RED HOOK

Date Range : 09/01/2009 To 09/30/2010
For All Customer Numbers
Sorted by Customer Number

Report printed at 11:31:50 AM on 10/14/2010

Customer Number	Date	Serv Code	Bill Cycle	Rdng Type	Prev Reading	Reading	Consumption
0000042900	DUL, PATRICIA		7 CHERRY STREET				
	12/18/2009	WA	2010-003	A	52990	53000	10
	3/9/2010	WA	2010-004	A	53000	53010	10
	6/21/2010	WA	2011-001	A	53010	53030	20
						TOTAL	170
0000043000	ANDERSON, CRAIG		9 CHERRY STREET				
	9/11/2009	WA	2010-002	E	89160	90660	1500
	12/18/2009	WA	2010-003	E	90660	92160	1500
	3/9/2010	WA	2010-004	E	92160	93660	1500
	6/21/2010	WA	2011-001	E	93660	95160	1500
						TOTAL	6000
0000043100	TSELIKIS, PETER		10 CHERRY STREET				
	9/11/2009	WA	2010-002	A	164030	166760	2730
	12/18/2009	WA	2010-003	A	166760	169950	3190
	3/9/2010	WA	2010-004	A	169950	172280	2330
	6/21/2010	WA	2011-001	A	172280	175330	3050
						TOTAL	11300
0000043200	LOWN, STEVE		11 CHERRY ST.				
	9/11/2009	WA	2010-002	E	20100	21600	1500
	12/18/2009	WA	2010-003	E	21600	23100	1500
	3/9/2010	WA	2010-004	E	23100	24600	1500
	6/21/2010	WA	2011-001	E	24600	26100	1500
						TOTAL	6000
0000043300	BEEKMAN, GEORGE		15 CHERRY ST.				
	9/11/2009	WA	2010-002	A	28720	29000	280
	12/18/2009	WA	2010-003	A	29000	29180	180
	3/9/2010	WA	2010-004	A	29180	29470	290
	6/21/2010	WA	2011-001	A	29470	29500	30
						TOTAL	780
0000043400	SHERMAN, IRWIN		24 GRAVES STREET				

Date Range : 09/01/2009 To 09/30/2010
For All Customer Numbers
Sorted by Customer Number

Report printed at 11:31:50 AM on 10/14/2010

Customer Number	Date	Serv Code	Bill Cycle	Rdng Type	Prev Reading	Reading	Consumption
0000043400	SHERMAN, IRWIN		24 GRAVES STREET				
	12/18/2009	WA	2010-003	E	117290	118790	1500
	3/9/2010	WA	2010-004	E	118790	120290	1500
	6/21/2010	WA	2011-001	E	120290	121790	1500
						TOTAL	6000
0000043500	QUINN, LORRIANE		23 GRAVES STREET				
	9/11/2009	WA	2010-002	A	34120	34480	360
	12/18/2009	WA	2010-003	A	34480	34910	430
	3/9/2010	WA	2010-004	A	34910	35930	1020
	6/21/2010	WA	2011-001	A	35930	36620	690
						TOTAL	2500
0000043600	COON, MRS. DONALD		16 CHERRY STREET				
	9/11/2009	WA	2010-002	A	15960	16370	410
	12/18/2009	WA	2010-003	A	16370	16930	560
	3/9/2010	WA	2010-004	A	16930	17680	750
	6/21/2010	WA	2011-001	A	17680	18480	800
						TOTAL	2520
0000043700	COON, ARVINE, JR.		19 CHERRY STREET				
	9/11/2009	WA	2010-002	E	25180	26680	1500
	12/18/2009	WA	2010-003	E	26680	28180	1500
	3/9/2010	WA	2010-004	E	28180	29680	1500
	6/21/2010	WA	2011-001	E	29680	31180	1500
						TOTAL	6000
0000043800	COON, DONALD, JR.		24 CHERRY STREET				
	9/11/2009	WA	2010-002	A	229000	232290	3290
	12/18/2009	WA	2010-003	A	232290	235740	3450
	3/9/2010	WA	2010-004	A	235740	238610	2870
	6/21/2010	WA	2011-001	A	238610	242080	3470
						TOTAL	13080
0000043900	FISHER, JO		25 CHERRY STREET				

CONSUMPTION HISTORY REPORT

VILLAGE OF RED HOOK

Date Range : 09/01/2009 To 09/30/2010
For All Customer Numbers
Sorted by Customer Number

Report printed at 11:31:50 AM on 10/14/2010

Customer Number	Date	Serv Code	Bill Cycle	Rdng Type	Prev Reading	Reading	Consumption
0000043900	FISHER, JO		25 CHERRY STREET				
	12/18/2009	WA	2010-003	A	89490	90130	640
	3/9/2010	WA	2010-004	A	90130	91380	1250
	6/21/2010	WA	2011-001	A	91380	92680	1300
							==========
						TOTAL	4430
0000044000	LOWRY, STEPHEN & MAUREEN		26 CHERRY STREET				
	9/11/2009	WA	2010-002	A	51640	55680	4040
	12/18/2009	WA	2010-003	A	55680	60040	4360
	3/9/2010	WA	2010-004	A	60040	64070	4030
	6/21/2010	WA	2011-001	A	64070	66980	2910
							==========
						TOTAL	15340
0000044100	HOLLENBERG, JANE		36 CHERRY STREET				
	9/11/2009	WA	2010-002	A	156720	157590	870
	12/18/2009	WA	2010-003	A	157590	159670	2080
	3/9/2010	WA	2010-004	A	159670	161390	1720
	6/21/2010	WA	2011-001	A	161390	163080	1690
							==========
						TOTAL	6360
0000044200	HADDAD, ARTHUR & AGNES		39 CHERRY STREET				
	9/11/2009	WA	2010-002	A	228190	232100	3910
	12/18/2009	WA	2010-003	A	232100	237380	5280
	3/9/2010	WA	2010-004	A	237380	242270	4890
	6/21/2010	WA	2011-001	A	242270	248130	5860
							==========
						TOTAL	19940
0000044300	HOLLENBERG, JANE		40 CHERRY STREET				
	9/11/2009	WA	2010-002	A	56990	58490	1500
	12/18/2009	WA	2010-003	A	58490	58990	500
	3/9/2010	WA	2010-004	E	58990	60490	1500
	6/21/2010	WA	2011-001	E	60490	61990	1500
							==========
						TOTAL	5000
0000044400	BORENSTEIN, DAVID		59-61 E. MARKET ST.				

CONSUMPTION HISTORY REPORT

VILLAGE OF RED HOOK

Date Range : 09/01/2009 To 09/30/2010
For All Customer Numbers
Sorted by Customer Number

Report printed at 11:31:50 AM on 10/14/2010

Customer Number	Date	Serv Code	Bill Cycle	Rdng Type	Prev Reading	Reading	Consumption
0000044400	BORENSTEIN, DAVID 59-61 E. MARKET ST.						
	12/18/2009	WA	2010-003	A	474130	481430	7300
	3/9/2010	WA	2010-004	A	481430	486330	4900
	6/21/2010	WA	2011-001	A	486330	493540	7210
						TOTAL	31460
0000044500	BORENSTEIN, DAVID 63 EAST MARKET STREET						
	9/11/2009	WA	2010-002	A	339870	342840	2970
	12/18/2009	WA	2010-003	A	342840	345260	2420
	3/9/2010	WA	2010-004	A	345260	347270	2010
	6/21/2010	WA	2011-001	A	347270	351040	3770
						TOTAL	11170
0000044501	RED HOOK ELECTRIC SUPPLY EAST MARKET STREET (WAREHOUSE)						
	9/11/2009	WA	2010-002	A	20020	20250	230
C	12/18/2009	WA	2010-003	A	20250	20500	250
	3/9/2010	WA	2010-004	A	20500	20670	170
	6/21/2010	WA	2011-001	A	20670	20920	250
						TOTAL	900
0000044600	RED HOOK ELECTRIC 65 EAST MARKET ST.						
	9/11/2009	WA	2010-002	A	61930	62580	650
C	12/18/2009	WA	2010-003	A	62580	63440	860
	3/9/2010	WA	2010-004	A	63440	64140	700
	6/21/2010	WA	2011-001	A	64140	65090	950
						TOTAL	3160
0000044601	KILGOUR, JAMES 6 TOWER STREET						
	9/11/2009	WA	2010-002	A	75010	76020	1010
	12/18/2009	WA	2010-003	A	76020	77120	1100
	3/9/2010	WA	2010-004	A	77120	78040	920
	6/21/2010	WA	2011-001	A	78040	79220	1180
2						TOTAL	4210
0000044700	A'BRIAL, MARVIN 8 TOWER STREET						

Date Range : 09/01/2009 To 09/30/2010
For All Customer Numbers
Sorted by Customer Number

Report printed at 11:31:50 AM on 10/14/2010

Customer Number	Date	Serv Code	Bill Cycle	Rdng Type	Prev Reading	Reading	Consumption
0000044700	A'BRIAL, MARVIN		8 TOWER STREET				
	12/18/2009	WA	2010-003	A	94000	94360	360
	3/9/2010	WA	2010-004	A	94360	94790	430
	6/21/2010	WA	2011-001	A	94790	95150	360
							==========
						TOTAL	1550
0000044701	TANABE, YUICCHI & JENNY		6 MARGARET STREET				
	9/11/2009	WA	2010-002	A	137430	138240	810
	12/18/2009	WA	2010-003	E	138240	139740	1500
	3/9/2010	WA	2010-004	E	139740	141140	1400
	6/21/2010	WA	2011-001	E	141140	142640	1500
							==========
						TOTAL	5210
0000044702	EWING, DOUGLAS		1 MARGARET STREET				
	9/11/2009	WA	2010-002	A	53830	54880	1050
	12/18/2009	WA	2010-003	A	54880	55720	840
	3/9/2010	WA	2010-004	A	55720	56360	640
	6/21/2010	WA	2011-001	A	56360	57440	1080
							==========
						TOTAL	3610
0000044703	PICCIUOLO, RICARDO		3 MARGARET STREET				
	9/11/2009	WA	2010-002	A	65790	66390	600
	12/18/2009	WA	2010-003	A	66390	67890	1500
	3/9/2010	WA	2010-004	E	67890	69390	1500
	6/21/2010	WA	2011-001	E	69390	70890	1500
							==========
						TOTAL	5100
0000044704	TRUPIA, LOUIS		8 MARGARET STREET				
	9/11/2009	WA	2010-002	A	128000	128180	180
	12/18/2009	WA	2010-003	A	128180	130610	2430
	3/9/2010	WA	2010-004	E	130610	132110	1500
	6/21/2010	WA	2011-001	A	132110	132810	700
							==========
						TOTAL	4810
0000044705	CERULLI, JULIE		5 MARGARET STREET				

CONSUMPTION HISTORY REPORT

VILLAGE OF RED HOOK

Date Range : 09/01/2009 To 09/30/2010
For All Customer Numbers
Sorted by Customer Number

Report printed at 11:31:50 AM on 10/14/2010

Customer Number	Date	Serv Code	Bill Cycle	Rdng Type	Prev Reading	Reading	Consumption
0000044705	CERULLI, JULIE		5 MARGARET STREET				
	12/18/2009	WA	2010-003	A	94560	95930	1370
	3/9/2010	WA	2010-004	A	95930	97020	1090
	6/21/2010	WA	2011-001	A	97020	98170	1150
							==========
						TOTAL	4860
0000044706	MARVIN, PETER		7 MARGARET STREET				
	9/11/2009	WA	2010-002	A	200000	202470	2470
	12/18/2009	WA	2010-003	A	202470	206200	3730
	3/9/2010	WA	2010-004	A	206200	210350	4150
	6/21/2010	WA	2011-001	A	210350	215390	5040
							==========
						TOTAL	15390
0000044800	DOTY, WILLIAM		10 TOWER STREET				
	9/11/2009	WA	2010-002	A	72650	73290	640
	12/18/2009	WA	2010-003	A	73290	73920	630
	3/9/2010	WA	2010-004	A	73920	74660	740
	6/21/2010	WA	2011-001	A	74660	75520	860
							==========
						TOTAL	2870
0000044801	DUBOIS, BRUCE		12 TOWER STREET				
	9/11/2009	WA	2010-002	A	113660	115170	1510
	12/18/2009	WA	2010-003	A	115170	116530	1360
	3/9/2010	WA	2010-004	A	116530	117840	1310
	6/21/2010	WA	2011-001	A	117840	119090	1250
							==========
						TOTAL	5430
0000044802	RYAN, ARTHUR		7 TOWER STREET				
	9/11/2009	WA	2010-002	E	89700	91200	1500
	12/18/2009	WA	2010-003	E	91200	92700	1500
	3/9/2010	WA	2010-004	E	92700	94200	1500
	6/21/2010	WA	2011-001	E	94200	95700	1500
							==========
						TOTAL	6000
0000044900	WHIPPLE, DONALD		14 TOWER STREET				

CONSUMPTION HISTORY REPORT

VILLAGE OF RED HOOK

Date Range : 09/01/2009 To 09/30/2010
For All Customer Numbers
Sorted by Customer Number

Report printed at 11:31:50 AM on 10/14/2010

Customer Number	Date	Serv Code	Bill Cycle	Rdng Type	Prev Reading	Reading	Consumption
0000044900	WHIPPLE, DONALD		14 TOWER STREET				
	12/18/2009	WA	2010-003	A	169270	170500	1230
	3/9/2010	WA	2010-004	A	170500	171600	1100
	6/21/2010	WA	2011-001	A	171600	172840	1240
							==========
						TOTAL	4730
0000044901	ROGER, GEOFFREY		16 TOWER STREET				
	9/11/2009	WA	2010-002	A	97630	100000	2370
	12/18/2009	WA	2010-003	A	100000	102700	2700
	3/9/2010	WA	2010-004	A	102700	105060	2360
	6/21/2010	WA	2011-001	A	105060	108690	3630
							==========
						TOTAL	11060
0000044902	SENKEN, WILLIAM		18 MARGARET STREET				
	9/11/2009	WA	2010-002	A	83570	86450	2880
	12/18/2009	WA	2010-003	A	86450	89280	2830
	3/9/2010	WA	2010-004	A	89280	91970	2690
	6/21/2010	WA	2011-001	A	91970	95140	3170
							==========
						TOTAL	11570
0000044903	LINEHAN, WENDY		14 MARGARET STREET				
	9/11/2009	WA	2010-002	A	131650	133250	1600
	12/18/2009	WA	2010-003	A	133250	134910	1660
	3/9/2010	WA	2010-004	A	134910	136160	1250
	6/21/2010	WA	2011-001	A	136160	137640	1480
							==========
						TOTAL	5990
0000044904	CLARK, CHRIS		10 MARGARET STREET				
	9/11/2009	WA	2010-002	A	236130	239120	2990
	12/18/2009	WA	2010-003	A	239120	243160	4040
	3/9/2010	WA	2010-004	A	243160	245830	2670
	6/21/2010	WA	2011-001	A	245830	249090	3260
							==========
						TOTAL	12960
0000044905	HOOPER, GEORGE		12 MARGARET STREET				

CONSUMPTION HISTORY REPORT

Date Range : 09/01/2009 To 09/30/2010
For All Customer Numbers
Sorted by Customer Number

Report printed at 11:31:51 AM on 10/14/2010

Customer Number	Date	Serv Code	Bill Cycle	Rdng Type	Prev Reading	Reading	Consumption
0000044905	HOOPER, GEORGE		12 MARGARET STREET				
	12/18/2009	WA	2010-003	A	139920	141930	2010
	3/9/2010	WA	2010-004	A	141930	143880	1950
	6/21/2010	WA	2011-001	A	143880	147010	3130
						TOTAL	9050
0000044906	HADDAD, RANDOLPH		4 MARGARET STREET				
	9/11/2009	WA	2010-002	A	278970	280000	1030
	12/18/2009	WA	2010-003	A	280000	282300	2300
	3/9/2010	WA	2010-004	A	282300	283950	1650
	6/21/2010	WA	2011-001	A	283950	285920	1970
						TOTAL	6950
0000044907	TUCKER, GUY		16 MARGARET STREET				
	9/11/2009	WA	2010-002	A	303390	304560	1170
	12/18/2009	WA	2010-003	A	304560	306200	1640
	3/9/2010	WA	2010-004	A	306200	307900	1700
	6/21/2010	WA	2011-001	A	307900	309410	1510
						TOTAL	6020
0000044908	BALL, SHAWN		13 TOWER STREET				
	9/11/2009	WA	2010-002	A	98080	100300	2220
	12/18/2009	WA	2010-003	A	100300	102990	2690
	3/9/2010	WA	2010-004	A	102990	105100	2110
	6/21/2010	WA	2011-001	A	105100	107640	2540
						TOTAL	9560
0000045000	FAIRBAIRN, DAVID		11 TOWER STREET				
	9/11/2009	WA	2010-002	A	72760	74540	1780
	12/18/2009	WA	2010-003	A	74540	76510	1970
	3/9/2010	WA	2010-004	A	76510	77920	1410
	6/21/2010	WA	2011-001	A	77920	80210	2290
						TOTAL	7450
0000045001	KELLER, JAMES		9 TOWER STREET				

CONSUMPTION HISTORY REPORT

Date Range : 09/01/2009 To 09/30/2010
For All Customer Numbers
Sorted by Customer Number

Report printed at 11:31:51 AM on 10/14/2010

Customer Number	Date	Serv Code	Bill Cycle	Rdng Type	Prev Reading	Reading	Consumption
0000045001	KELLER, JAMES		9 TOWER STREET				
	12/18/2009	WA	2010-003	A	179230	182110	2880
	3/9/2010	WA	2010-004	A	182110	184520	2410
	6/21/2010	WA	2011-001	A	184520	187390	2870
							==========
						TOTAL	12590
0000045100	BORENSTEIN, DAVID		75 E. MARKET ST. (APT C)				
	9/10/2009	WA	2010-002	A	92450	97780	5330
	12/17/2009	WA	2010-003	A	7088	8588	1500
	3/10/2010	WA	2010-004	A	8588	8639	51
	6/18/2010	WA	2011-001	A	8639	8702	63
							==========
						TOTAL	6944
0000045101	BERRYANN, JAMES		76 EAST MARKET STREET				
	9/11/2009	WA	2010-002	A	90250	91440	1190
	12/18/2009	WA	2010-003	A	91440	93040	1600
	3/9/2010	WA	2010-004	A	93040	94430	1390
	6/21/2010	WA	2011-001	A	94430	96080	1650
							==========
						TOTAL	5830
0000045102	BORENSTEIN, DAVID		75 .E. MARKET ST. - APT. B				
	9/11/2009	WA	2010-002	E	88820	90320	1500
	12/18/2009	WA	2010-003	A	90320	98890	8570
	3/9/2010	WA	2010-004	A	98890	99550	660
	6/21/2010	WA	2011-001	A	99550	100760	1210
							==========
						TOTAL	11940
0000045103	BORENSTEIN, DAVID		75 EAST MARKET - APT D				
	9/11/2009	WA	2010-002	E	62950	64450	1500
	12/18/2009	WA	2010-003	A	64450	65545	1095
	3/9/2010	WA	2010-004	E	65545	67045	1500
	6/21/2010	WA	2011-001	E	67045	68450	1405
							==========
						TOTAL	5500
0000045104	BORENSTEIN, DAVID		75 E MARKET ST.APT. A				

Date Range : 09/01/2009 To 09/30/2010
For All Customer Numbers
Sorted by Customer Number

Report printed at 11:31:51 AM on 10/14/2010

Customer Number	Date	Serv Code	Bill Cycle	Rdng Type	Prev Reading	Reading	Consumption
0000045104	BORENSTEIN, DAVID 75 E MARKET ST.APT. A						
	12/18/2009	WA	2010-003	A	60490	60770	280
	3/9/2010	WA	2010-004	A	60770	60940	170
	6/21/2010	WA	2011-001	A	60940	61280	340
						TOTAL	1080
0000045108	RED HOOK COMMONS, LLC 87 E. MARKET STREET						
	9/11/2009	WA	2010-002	A	11374	25240	13866
C	12/18/2009	WA	2010-003	A	25240	28590	3350
	3/15/2010	WA	2010-004	A	28590	32260	3670
	6/21/2010	WA	2011-001	A	32260	36790	4530
						TOTAL	25416
0000045200	BRYANT, ANNE & DAN 40 BLUE ECHO ROAD						
	9/11/2009	WA	2010-002	A	141220	142090	870
	12/18/2009	WA	2010-003	A	142090	144430	2340
	3/9/2010	WA	2010-004	A	144430	146210	1780
	6/21/2010	WA	2011-001	A	146210	148240	2030
						TOTAL	7020
0000045300	BORRELLI, GINA 30 BLUE ECHO ROAD						
	9/11/2009	WA	2010-002	A	790760	799999	9239
	12/18/2009	WA	2010-003	A	799999	809990	9991
	3/9/2010	WA	2010-004	A	809990	829030	19040
	6/21/2010	WA	2011-001	A	829030	839990	10960
						TOTAL	49230
0000045400	WEBER, RAYMA RD# 3, BOX 218						
	9/11/2009	WA	2010-002	A	38210	38700	490
	12/18/2009	WA	2010-003	A	38700	39310	610
	3/9/2010	WA	2010-004	A	39310	39770	460
	6/21/2010	WA	2011-001	A	39770	40400	630
						TOTAL	2190
0000045500	GOYETTE, ANNE & MARTIN 8 BLUE ECHO ROAD						

CONSUMPTION HISTORY REPORT

VILLAGE OF RED HOOK

Date Range : 09/01/2009 To 09/30/2010
For All Customer Numbers
Sorted by Customer Number

Report printed at 11:31:51 AM on 10/14/2010

Customer Number	Date	Serv Code	Bill Cycle	Rdng Type	Prev Reading	Reading	Consumption
0000045500	GOYETTE, ANNE & MARTIN			8 BLUE ECHO ROAD			
	12/18/2009	WA	2010-003	A	108000	109110	1110
	3/9/2010	WA	2010-004	A	109110	110380	1270
	6/21/2010	WA	2011-001	A	110380	111940	1560
						TOTAL	5390
0000045600	CAPOWSKI, ROBERT		2 WILLARD ROAD				
	9/11/2009	WA	2010-002	A	100960	102910	1950
	12/18/2009	WA	2010-003	A	102910	104780	1870
	3/9/2010	WA	2010-004	A	104780	106130	1350
	6/21/2010	WA	2011-001	A	106130	107880	1750
						TOTAL	6920
0000045700	RED HOOK AUTO -JOSEPH SCIBELLI			151 RT 199			
	9/11/2009	WA	2010-002	A	21825	22204	379
C	12/18/2009	WA	2010-003	A	22204	22676	472
	3/9/2010	WA	2010-004	A	22676	25040	2364
	6/21/2010	WA	2011-001	A	23000	23495	495
						TOTAL	3710
0000045800	WEBSTER, JAY		173 RT 199				
	9/11/2009	WA	2010-002	C	560980	632400	71420
	12/18/2009	WA	2010-003	C	632400	707580	75180
	3/9/2010	WA	2010-004	E	707580	773170	65590
	6/21/2010	WA	2011-001	E	773170	843170	70000
						TOTAL	282190
0000045801	WELCH, MARIE		7 ORLICH ROAD				
	9/11/2009	WA	2010-002	A	3670	3750	80
	12/21/2009	WA	2010-003	A	3750	3970	220
	3/9/2010	WA	2010-004	A	3970	4230	260
	6/21/2010	WA	2011-001	A	4230	5050	820
						TOTAL	1380
0000045802	LUECK, MRS. OTTO		ROUTE 199 EAST				

CONSUMPTION HISTORY REPORT

Date Range : 09/01/2009 To 09/30/2010
For All Customer Numbers
Sorted by Customer Number

Report printed at 11:31:51 AM on 10/14/2010

Customer Number	Date	Serv Code	Bill Cycle	Rdng Type	Prev Reading	Reading	Consumption
0000045802	LUECK, MRS. OTTO		ROUTE 199 EAST				
	12/21/2009	WA	2010-003	E	260920	262420	1500
	3/9/2010	WA	2010-004	E	262420	263920	1500
	6/21/2010	WA	2011-001	E	263920	265420	1500
							==========
						TOTAL	6000
0000045901	LUECK, MICHAEL		218 RT. 199				
	9/11/2009	WA	2010-002	A	153900	158510	4610
	12/21/2009	WA	2010-003	A	158510	162460	3950
	3/9/2010	WA	2010-004	A	162460	168170	5710
	6/21/2010	WA	2011-001	A	168170	175980	7810
							==========
						TOTAL	22080
0000045903	IGNATOWSKI, MICHAEL		52 ORLICH ROAD				
	9/11/2009	WA	2010-002	E	92760	94260	1500
	12/21/2009	WA	2010-003	E	94260	95760	1500
	3/9/2010	WA	2010-004	E	95760	97260	1500
	6/21/2010	WA	2011-001	E	97260	98760	1500
							==========
						TOTAL	6000
0000046000	ROSSETTI, DONNA		44 ORLICH ROAD				
	9/11/2009	WA	2010-002	A	110070	110810	740
	12/21/2009	WA	2010-003	A	110810	111740	930
	3/9/2010	WA	2010-004	A	111740	111990	250
	6/21/2010	WA	2011-001	A	111990	112270	280
							==========
						TOTAL	2200
0000046100	KING, DAVID		2 HEWLETT ROAD				
	9/11/2009	WA	2010-002	A	59210	60050	840
	12/21/2009	WA	2010-003	A	60050	60930	880
	3/9/2010	WA	2010-004	A	60930	62160	1230
	6/21/2010	WA	2011-001	A	62160	64200	2040
							==========
						TOTAL	4990
0000046200	COON, STEVEN & CANDY		3 HEWLETT ROAD				

CONSUMPTION HISTORY REPORT

Date Range : 09/01/2009 To 09/30/2010
For All Customer Numbers
Sorted by Customer Number

Report printed at 11:31:51 AM on 10/14/2010

Customer Number	Date	Serv Code	Bill Cycle	Rdng Type	Prev Reading	Reading	Consumption
0000046200	COON, STEVEN & CANDY		3 HEWLETT ROAD				
	12/21/2009	WA	2010-003	A	190140	190670	530
	3/9/2010	WA	2010-004	A	190670	191080	410
	6/21/2010	WA	2011-001	A	191080	191910	830
							==========
						TOTAL	2840
0000046300	COUNTRYMAN, GLENN		4 HEWLETT ROAD				
	9/11/2009	WA	2010-002	A	63210	64130	920
	12/21/2009	WA	2010-003	A	64130	65110	980
	3/9/2010	WA	2010-004	A	65110	65880	770
	6/21/2010	WA	2011-001	A	65880	66920	1040
							==========
						TOTAL	3710
0000046400	PICHLER, ALBRECHT		5 HEWLETT ROAD				
	9/11/2009	WA	2010-002	A	108250	109850	1600
	12/21/2009	WA	2010-003	A	109850	111580	1730
	3/9/2010	WA	2010-004	A	111580	113180	1600
	6/21/2010	WA	2011-001	A	113180	114910	1730
							==========
						TOTAL	6660
0000046500	MARTIN, JOAN		6 HEWLETT ROAD				
	9/11/2009	WA	2010-002	A	61220	62290	1070
	12/21/2009	WA	2010-003	A	62290	63650	1360
	3/9/2010	WA	2010-004	A	63650	64820	1170
	6/21/2010	WA	2011-001	A	64820	66400	1580
							==========
						TOTAL	5180
0000046600	O'SHAUGHNESSY, TIMOTHY		7 HEWLETT ROAD				
	9/11/2009	WA	2010-002	A	192100	192990	890
	12/18/2009	WA	2010-003	C	192990	195641	2651
	3/9/2010	WA	2010-004	A	17868	19368	1500
	6/21/2010	WA	2011-001	A	19368	19470	102
							==========
						TOTAL	5143
0000046700	GOLDEN, PAULAS		8 HEWLETT RD (P.GOLDEN 876-262				

Date Range : 09/01/2009 To 09/30/2010
For All Customer Numbers
Sorted by Customer Number

Report printed at 11:31:51 AM on 10/14/2010

Customer Number	Date	Serv Code	Bill Cycle	Rdng Type	Prev Reading	Reading	Consumption
0000046700	GOLDEN, PAULAS		8 HEWLETT RD	(P.GOLDEN	876-262		
	12/18/2009	WA	2010-003	A	60300	61000	700
	3/9/2010	WA	2010-004	A	61000	61640	640
	6/21/2010	WA	2011-001	A	61640	62540	900
							==========
						TOTAL	3240
0000046800	MCLAUGHLIN, PIETRINA		9 HEWLETT ROAD				
	9/11/2009	WA	2010-002	A	283080	286700	3620
	12/18/2009	WA	2010-003	A	286700	289660	2960
	3/9/2010	WA	2010-004	A	289660	292170	2510
	6/21/2010	WA	2011-001	A	292170	295200	3030
							==========
						TOTAL	12120
0000046900	LEE, NANCY		11 HEWLETT ROAD				
	9/11/2009	WA	2010-002	A	199660	201590	1930
	12/18/2009	WA	2010-003	A	201590	202860	1270
	3/9/2010	WA	2010-004	A	202860	203150	290
	6/21/2010	WA	2011-001	A	203150	205420	2270
							==========
						TOTAL	5760
0000047000	SCHLUETER, PETER		13 HEWLETT ROAD				
	9/11/2009	WA	2010-002	A	100520	101260	740
	12/18/2009	WA	2010-003	A	101260	101860	600
	3/9/2010	WA	2010-004	A	101860	102350	490
	6/21/2010	WA	2011-001	A	102350	102930	580
							==========
						TOTAL	2410
0000047100	LEDENKO, TINA		1 MORRY ROAD				
	9/11/2009	WA	2010-002	A	136980	139930	2950
	12/18/2009	WA	2010-003	A	139930	143050	3120
	3/9/2010	WA	2010-004	A	143050	145380	2330
	6/21/2010	WA	2011-001	A	145380	149280	3900
							==========
						TOTAL	12300
0000047200	O'CONNELL, LAWRENCE		2 MORRY ROAD				

CONSUMPTION HISTORY REPORT

VILLAGE OF RED HOOK

Date Range : 09/01/2009 To 09/30/2010
For All Customer Numbers
Sorted by Customer Number

Report printed at 11:31:51 AM on 10/14/2010

Customer Number	Date	Serv Code	Bill Cycle	Rdng Type	Prev Reading	Reading	Consumption
0000047200	O'CONNELL, LAWRENCE 2 MORRY ROAD						
	12/18/2009	WA	2010-003	A	131870	133500	1630
	3/9/2010	WA	2010-004	A	133500	135070	1570
	6/21/2010	WA	2011-001	A	135070	136800	1730
							==========
						TOTAL	6510
0000047300	SYNAN, EDWARD 3 MORRY ROAD						
	9/11/2009	WA	2010-002	A	59340	60200	860
	12/18/2009	WA	2010-003	A	60200	60840	640
	3/9/2010	WA	2010-004	A	60840	61720	880
	6/21/2010	WA	2011-001	A	61720	62460	740
							==========
						TOTAL	3120
0000047400	ROSS, DERON & MICHELLE 4 MORRY ROAD						
	9/11/2009	WA	2010-002	A	110420	113570	3150
	12/18/2009	WA	2010-003	A	113570	116520	2950
	3/9/2010	WA	2010-004	A	116520	118900	2380
	6/21/2010	WA	2011-001	A	118900	122160	3260
							==========
						TOTAL	11740
0000047500	SHERMAN, JOHN 5 MORRY ROAD						
	9/11/2009	WA	2010-002	A	109400	111080	1680
	12/18/2009	WA	2010-003	A	111080	112840	1760
	3/9/2010	WA	2010-004	A	112840	114300	1460
	6/21/2010	WA	2011-001	A	114300	116220	1920
							==========
						TOTAL	6820
0000047600	THOMSON, RAND 6 MORRY ROAD						
	9/11/2009	WA	2010-002	A	288700	290590	1890
	12/18/2009	WA	2010-003	A	290590	293320	2730
	3/9/2010	WA	2010-004	A	293320	295660	2340
	6/21/2010	WA	2011-001	A	295660	299020	3360
							==========
						TOTAL	10320
0000047700	LACCETTE, ANTHONY 7 MORRY ROAD						

CONSUMPTION HISTORY REPORT

VILLAGE OF RED HOOK

Date Range : 09/01/2009 To 09/30/2010
For All Customer Numbers
Sorted by Customer Number

Report printed at 11:31:51 AM on 10/14/2010

Customer Number	Date	Serv Code	Bill Cycle	Rdng Type	Prev Reading	Reading	Consumption
0000047700	LACCETTE, ANTHONY 7 MORRY ROAD						
	12/18/2009	WA	2010-003	A	81970	82250	280
	3/9/2010	WA	2010-004	A	82250	82340	90
	6/21/2010	WA	2011-001	A	82340	82450	110
						TOTAL	1510
0000047800	BETTI, JOHN & LAURA 8 MORRY ROAD						
	9/11/2009	WA	2010-002	A	5206	5259	53
	12/18/2009	WA	2010-003	A	5259	5452	193
	3/9/2010	WA	2010-004	A	5452	5621	169
	6/21/2010	WA	2011-001	A	5621	5816	195
						TOTAL	610
0000047900	KAPPELLER, HENRY 9 MORRY ROAD						
	9/11/2009	WA	2010-002	A	90030	90970	940
	12/18/2009	WA	2010-003	A	90970	92100	1130
	3/9/2010	WA	2010-004	A	92100	93030	930
	6/21/2010	WA	2011-001	A	93030	94140	1110
						TOTAL	4110
0000048000	LOFTUS, CHRISTOPHER 10 MORRY ROAD						
	9/11/2009	WA	2010-002	A	166110	169400	3290
	12/18/2009	WA	2010-003	A	169400	172140	2740
	3/9/2010	WA	2010-004	A	172140	174740	2600
	6/21/2010	WA	2011-001	A	174740	177400	2660
						TOTAL	11290
0000048100	CHORNEY, MR. & MRS. KARL 12 MORRY ROAD						
	9/11/2009	WA	2010-002	A	145250	147270	2020
	12/18/2009	WA	2010-003	A	147270	149270	2000
	3/9/2010	WA	2010-004	A	149270	150870	1600
	6/21/2010	WA	2011-001	A	150870	153660	2790
						TOTAL	8410
0000048200	SCHWEIKART, PAT 8 WILLOW DRIVE						

CONSUMPTION HISTORY REPORT

VILLAGE OF RED HOOK

Date Range : 09/01/2009 To 09/30/2010
For All Customer Numbers
Sorted by Customer Number

Report printed at 11:31:51 AM on 10/14/2010

Customer Number	Date	Serv Code	Bill Cycle	Rdng Type	Prev Reading	Reading	Consumption
0000048200	SCHWEIKART, PAT		8 WILLOW DRIVE				
	12/18/2009	WA	2010-003	A	81620	82570	950
	3/9/2010	WA	2010-004	A	82570	83410	840
	6/21/2010	WA	2011-001	A	83410	84420	1010
						TOTAL	3960
0000048300	UNSON, RONALD		7 WILLOW DRIVE				
	9/11/2009	WA	2010-002	A	65990	67420	1430
	12/18/2009	WA	2010-003	A	67420	68510	1090
	3/9/2010	WA	2010-004	A	68510	69580	1070
	6/21/2010	WA	2011-001	A	69580	71440	1860
						TOTAL	5450
0000048400	HAYES, MICHAEL		6 WILLOW DRIVE				
	9/11/2009	WA	2010-002	A	54670	55100	430
	12/18/2009	WA	2010-003	A	55100	55300	200
	3/9/2010	WA	2010-004	E	55300	56800	1500
	6/21/2010	WA	2011-001	A	5531	5593	62
						TOTAL	2192
0000048500	HAMMOND, WILLIAM		5 WILLOW DRIVE				
	9/11/2009	WA	2010-002	A	67190	69240	2050
	12/18/2009	WA	2010-003	A	69240	69670	430
	3/9/2010	WA	2010-004	A	69670	70730	1060
	6/21/2010	WA	2011-001	A	70730	71140	410
						TOTAL	3950
0000048600	BRUNO, PHILLIP		4 WILLOW DRIVE				
	9/11/2009	WA	2010-002	A	190030	190960	930
	12/18/2009	WA	2010-003	A	190960	192100	1140
	3/9/2010	WA	2010-004	A	192100	192900	800
	6/21/2010	WA	2011-001	A	192900	193700	800
						TOTAL	3670
0000048700	TORMEY, WILLIAM		3 WILLOW DRIVE				

CONSUMPTION HISTORY REPORT

Date Range : 09/01/2009 To 09/30/2010
For All Customer Numbers
Sorted by Customer Number

Report printed at 11:31:51 AM on 10/14/2010

Customer Number	Date	Serv Code	Bill Cycle	Rdng Type	Prev Reading	Reading	Consumption
0000048700	TORMEY, WILLIAM		3 WILLOW DRIVE				
	12/18/2009	WA	2010-003	A	28390	31030	2640
	3/9/2010	WA	2010-004	A	31030	33000	1970
	6/21/2010	WA	2011-001	A	33000	36090	3090
						TOTAL	10500
0000048800	COOK, JANA D.		1 WILLOW DRIVE				
	9/11/2009	WA	2010-002	A	78420	79550	1130
	12/18/2009	WA	2010-003	A	79550	80750	1200
	3/9/2010	WA	2010-004	A	80750	81900	1150
	6/21/2010	WA	2011-001	A	81900	83700	1800
						TOTAL	5280
0000048900	RODRIGUES, LEONILDA		2 WILLOW DRIVE				
	9/11/2009	WA	2010-002	A	57400	58450	1050
	12/18/2009	WA	2010-003	A	58450	59480	1030
	3/9/2010	WA	2010-004	A	59480	60250	770
	6/21/2010	WA	2011-001	A	60250	61250	1000
						TOTAL	3850
0000049000	MARCY, MICHAEL		12 ORLICH ROAD				
	9/11/2009	WA	2010-002	A	18543	18985	442
	12/18/2009	WA	2010-003	A	18985	19232	247
	3/9/2010	WA	2010-004	A	19232	19341	109
	6/21/2010	WA	2011-001	A	19341	19454	113
						TOTAL	911
0000049200	NORTHERN DUTCHESS BIBLE CHURCH				59 FISK STREET		
	9/11/2009	WA	2010-002	E	18400	19900	1500
C	12/18/2009	WA	2010-003	A	155581	157081	1500
	3/9/2010	WA	2010-004	E	157081	158581	1500
	6/21/2010	WA	2011-001	A	158581	159608	1027
						TOTAL	5527
0000049300	RUSKAY, JOHN		32 BAXTER ROAD				

CONSUMPTION HISTORY REPORT

Date Range : 09/01/2009 To 09/30/2010
For All Customer Numbers
Sorted by Customer Number

Report printed at 11:31:51 AM on 10/14/2010

Customer Number	Date	Serv Code	Bill Cycle	Rdng Type	Prev Reading	Reading	Consumption
0000049300	RUSKAY, JOHN		32 BAXTER ROAD				
	12/18/2009	WA	2010-003	A	220450	232540	12090
	3/9/2010	WA	2010-004	A	232540	245180	12640
	6/21/2010	WA	2011-001	A	245180	259290	14110
							==========
						TOTAL	48320
0000049301	ANDERSON, KEITH		54 BAXTER ROAD				
	9/11/2009	WA	2010-002	A	146070	147360	1290
	12/18/2009	WA	2010-003	A	147360	150510	3150
	3/9/2010	WA	2010-004	A	150510	153980	3470
	6/21/2010	WA	2011-001	A	153980	157200	3220
							==========
						TOTAL	11130
0000049400	HILSER, PETER		62 EAST MARKET STREET				
	9/11/2009	WA	2010-002	E	123890	125390	1500
	12/18/2009	WA	2010-003	E	125390	126890	1500
	3/9/2010	WA	2010-004	E	126890	128390	1500
	6/21/2010	WA	2011-001	A	128390	128790	400
							==========
						TOTAL	4900
0000049500	FIER, JENNIFER		56 EAST MARKET STREET				
	9/11/2009	WA	2010-002	A	150680	151670	990
	12/18/2009	WA	2010-003	A	151670	152620	950
	3/9/2010	WA	2010-004	A	152620	153190	570
	6/21/2010	WA	2011-001	A	153190	160780	7590
							==========
						TOTAL	10100
0000049600	BORENSTEIN, DAVID		57 EAST MARKET STREET				
	9/11/2009	WA	2010-002	E	167510	169010	1500
	12/18/2009	WA	2010-003	E	169010	170510	1500
	3/9/2010	WA	2010-004	E	170510	172010	1500
	6/21/2010	WA	2011-001	E	172010	173150	1140
							==========
						TOTAL	5640
0000049700	URBIN, LORI		53 EAST MARKET STREET				

CONSUMPTION HISTORY REPORT

Date Range : 09/01/2009 To 09/30/2010
For All Customer Numbers
Sorted by Customer Number

Report printed at 11:31:51 AM on 10/14/2010

Customer Number	Date	Serv Code	Bill Cycle	Rdng Type	Prev Reading	Reading	Consumption
0000049700	URBIN, LORI		53 EAST MARKET STREET				
	12/18/2009	WA	2010-003	A	94580	96080	1500
	3/9/2010	WA	2010-004	E	96080	97580	1500
	6/21/2010	WA	2011-001	E	97580	99080	1500
							==========
						TOTAL	6000
0000049800	PERAZZO, ALBINO		51 EAST MARKET STREET				
	9/11/2009	WA	2010-002	A	200580	205530	4950
	12/18/2009	WA	2010-003	A	205530	211230	5700
	3/9/2010	WA	2010-004	A	211230	216210	4980
	6/21/2010	WA	2011-001	A	216210	221110	4900
							==========
						TOTAL	20530
0000049900	COONS, LESLIE		49 EAST MARKET STREET				
	9/11/2009	WA	2010-002	E	83820	85320	1500
	12/18/2009	WA	2010-003	E	85320	86620	1300
	3/9/2010	WA	2010-004	E	86620	88120	1500
	6/21/2010	WA	2011-001	E	88120	88870	750
							==========
						TOTAL	5050
0000050000	DEPIETRO, JACK		47 EAST MARKET STREET				
	9/11/2009	WA	2010-002	A	151230	154390	3160
	12/18/2009	WA	2010-003	A	154390	157890	3500
	3/9/2010	WA	2010-004	A	157890	160890	3000
	6/21/2010	WA	2011-001	A	160890	164020	3130
							==========
						TOTAL	12790
0000050100	DEPIETRO, JACK		45 EAST MARKET STREET				
	9/11/2009	WA	2010-002	A	83090	83990	900
	12/18/2009	WA	2010-003	A	83990	84090	100
	3/9/2010	WA	2010-004	A	84090	85030	940
	6/21/2010	WA	2011-001	A	85030	86920	1890
							==========
						TOTAL	3830
0000050200	BARIGHT REALTY		43 EAST MARKET STREET				

CONSUMPTION HISTORY REPORT

VILLAGE OF RED HOOK

Date Range : 09/01/2009 To 09/30/2010
For All Customer Numbers
Sorted by Customer Number

Report printed at 11:31:51 AM on 10/14/2010

Customer Number	Date	Serv Code	Bill Cycle	Rdng Type	Prev Reading	Reading	Consumption
0000050200	BARIGHT REALTY		43 EAST MARKET STREET				
C	12/18/2009	WA	2010-003	A	460340	469070	8730
	3/9/2010	WA	2010-004	A	469070	476710	7640
	6/21/2010	WA	2011-001	A	476710	486770	10060
						TOTAL	36020
0000050300	LEKSTROM, ARVID		39 EAST MARKET STREET				
	9/11/2009	WA	2010-002	A	25740	26300	560
	12/18/2009	WA	2010-003	A	26300	26710	410
	3/9/2010	WA	2010-004	A	26710	27110	400
	6/21/2010	WA	2011-001	A	27110	27570	460
						TOTAL	1830
0000050400	ECONOPOLY, GUS		37 EAST MARKET STREET				
	9/11/2009	WA	2010-002	E	88560	90060	1500
	12/18/2009	WA	2010-003	E	90060	91560	1500
	3/9/2010	WA	2010-004	E	91560	93060	1500
	6/21/2010	WA	2011-001	E	93060	94560	1500
						TOTAL	6000
0000050500	DAY, CINDY		3 GRAVES STREET				
	9/11/2009	WA	2010-002	A	114610	115700	1090
	12/18/2009	WA	2010-003	A	115700	116900	1200
	3/9/2010	WA	2010-004	A	116900	119190	2290
	6/21/2010	WA	2011-001	A	119190	125250	6060
						TOTAL	10640
0000050501	HENDRICK LODGE HUDSON		GRAVES STREET				
C	9/11/2009	WA	2010-002	A	146330	146890	560
	12/18/2009	WA	2010-003	A	146890	148860	1970
	3/9/2010	WA	2010-004	A	148860	149650	790
	6/21/2010	WA	2011-001	A	149650	154050	4400
2						TOTAL	7720
0000050600	SCHEFF, ROGER		16 GRAVES STREET				

Date Range : 09/01/2009 To 09/30/2010
For All Customer Numbers
Sorted by Customer Number

Report printed at 11:31:51 AM on 10/14/2010

Customer Number	Date	Serv Code	Bill Cycle	Rdng Type	Prev Reading	Reading	Consumption
0000050600	SCHEFF, ROGER		16 GRAVES STREET				
	12/18/2009	WA	2010-003	A	14320	15030	710
	3/9/2010	WA	2010-004	A	15030	15290	260
	6/21/2010	WA	2011-001	A	15290	15930	640
						TOTAL	2810
0000050700	ARELT, SHIRLEY		14 GRAVES STREET				
	9/11/2009	WA	2010-002	A	26120	26230	110
	12/18/2009	WA	2010-003	A	26230	26360	130
	3/9/2010	WA	2010-004	A	26360	26540	180
	6/21/2010	WA	2011-001	A	26540	26650	110
						TOTAL	530
0000050800	LOWRY, STEPHEN & MAUREEN		8 GRAVES STREET				
	9/11/2009	WA	2010-002	A	9670	9760	90
	12/18/2009	WA	2010-003	A	9760	9808	48
	3/9/2010	WA	2010-004	E	9808	11308	1500
	6/21/2010	WA	2011-001	A	11308	12730	1422
						TOTAL	3060
0000050900	LOWRY, STEPHEN & MAUREEN		6 GRAVES STREET				
	9/11/2009	WA	2010-002	A	9580	9808	228
	12/18/2009	WA	2010-003	A	9808	10970	1162
	3/9/2010	WA	2010-004	A	10970	11730	760
	6/21/2010	WA	2011-001	E	11730	13230	1500
						TOTAL	3650
0000051000	KLOSE, WOODY		35 EAST MARKET STREET				
	9/11/2009	WA	2010-002	A	81720	82260	540
	12/18/2009	WA	2010-003	A	82260	82900	640
	3/9/2010	WA	2010-004	A	82900	83250	350
	6/21/2010	WA	2011-001	A	83250	83610	360
						TOTAL	1890
0000051100	REETZ, THERESA		33 EAST MARKET STREET				

CONSUMPTION HISTORY REPORT

VILLAGE OF RED HOOK

Date Range : 09/01/2009 To 09/30/2010
For All Customer Numbers
Sorted by Customer Number

Report printed at 11:31:51 AM on 10/14/2010

Customer Number	Date	Serv Code	Bill Cycle	Rdng Type	Prev Reading	Reading	Consumption
0000051100	REETZ, THERESA		33 EAST MARKET STREET				
	12/18/2009	WA	2010-003	A	221720	224970	3250
	3/9/2010	WA	2010-004	A	224970	227400	2430
	6/21/2010	WA	2011-001	A	227400	230370	2970
						TOTAL	13370
0000051200	STAR TRAVEL		31 EAST MARKET STREET				
C	9/11/2009	WA	2010-002	A	18630	19290	660
	12/18/2009	WA	2010-003	A	19290	19500	210
	3/9/2010	WA	2010-004	A	19500	19670	170
	6/21/2010	WA	2011-001	A	19670	19750	80
						TOTAL	1120
0000051300	HENKE INSURANCE AGENCY		29 EAST MARKET STREET				
	9/11/2009	WA	2010-002	A	34190	34730	540
C	12/18/2009	WA	2010-003	A	34730	35270	540
	3/9/2010	WA	2010-004	A	35270	35750	480
	6/21/2010	WA	2011-001	A	35750	36320	570
						TOTAL	2130
0000051400	KAHLE, KATHRINE		6 ELIZABETH STREET				
	9/11/2009	WA	2010-002	A	184470	189820	5350
	12/18/2009	WA	2010-003	A	189820	194650	4830
	3/9/2010	WA	2010-004	A	194650	198940	4290
	6/21/2010	WA	2011-001	A	198940	204310	5370
						TOTAL	19840
0000051500	MOORE, MRS. CECIL		11 TOBACCO LANE				
	9/11/2009	WA	2010-002	A	54930	55250	320
	12/18/2009	WA	2010-003	A	55250	55580	330
	3/9/2010	WA	2010-004	A	55580	55880	300
	6/21/2010	WA	2011-001	A	55880	56180	300
2						TOTAL	1250
0000051600	PERROTTE, CICELY		10 TOBACCO LANE				

CONSUMPTION HISTORY REPORT

VILLAGE OF RED HOOK

Date Range : 09/01/2009 To 09/30/2010
For All Customer Numbers
Sorted by Customer Number

Report printed at 11:31:51 AM on 10/14/2010

Customer Number	Date	Serv Code	Bill Cycle	Rdng Type	Prev Reading	Reading	Consumption
0000051600	PERROTTE, CICELY		10 TOBACCO LANE				
	12/18/2009	WA	2010-003	E	128199	129699	1500
	3/15/2010	WA	2010-004	C	124780	126280	1500
	6/21/2010	WA	2011-001	E	126280	127780	1500
						TOTAL	6000
0000051700	HOGAN, JOHN & NANCY		12 TOBACCO LANE				
	9/11/2009	WA	2010-002	A	86630	87870	1240
	12/18/2009	WA	2010-003	A	87870	89670	1800
	3/15/2010	WA	2010-004	A	89670	91070	1400
	6/21/2010	WA	2011-001	A	91070	92740	1670
						TOTAL	6110
0000051800	LOWNSTEIN, GAIL		8 ELIZABETH STREET				
	9/11/2009	WA	2010-002	A	63830	64450	620
	12/18/2009	WA	2010-003	A	64450	65910	1460
	3/9/2010	WA	2010-004	A	65910	71780	5870
	6/21/2010	WA	2011-001	A	71780	73190	1410
						TOTAL	9360
0000051900	HERRMANN, ANTHONY		12 ELIZABETH STREET				
	9/11/2009	WA	2010-002	A	73510	75100	1590
	12/18/2009	WA	2010-003	A	75100	77130	2030
	3/9/2010	WA	2010-004	A	77130	78950	1820
	6/21/2010	WA	2011-001	A	78950	81100	2150
						TOTAL	7590
0000052000	ELIZABETH STREET HOLDING, LLC		14 ELIZABETH STREET				
	9/11/2009	WA	2010-002	A	163700	165620	1920
	12/18/2009	WA	2010-003	A	165620	167610	1990
	3/9/2010	WA	2010-004	A	167610	168880	1270
	6/21/2010	WA	2011-001	A	168880	170000	1120
						TOTAL	6300
0000052100	VORANDRAN, DARCEE M.		18 ELIZABETH STREET				

Date Range : 09/01/2009 To 09/30/2010
For All Customer Numbers
Sorted by Customer Number

Report printed at 11:31:51 AM on 10/14/2010

Customer Number	Date	Serv Code	Bill Cycle	Rdng Type	Prev Reading	Reading	Consumption
0000052100	VORANDRAN, DARCEE M.		18 ELIZABETH STREET				
	12/18/2009	WA	2010-003	A	47620	48350	730
	3/9/2010	WA	2010-004	A	48350	48610	260
	6/21/2010	WA	2011-001	A	48610	49280	670
						TOTAL	2250
0000052200	MARTIN, BETTY		20 ELIZABETH STREET				
	9/11/2009	WA	2010-002	A	118480	119520	1040
	12/18/2009	WA	2010-003	A	119520	120630	1110
	3/9/2010	WA	2010-004	A	120630	121030	400
	6/21/2010	WA	2011-001	A	121030	121050	20
						TOTAL	2570
0000052300	BRAZEE, JAMES		19 ELIZABETH STREET				
	9/11/2009	WA	2010-002	A	148580	149720	1140
	12/18/2009	WA	2010-003	A	149720	151370	1650
	3/9/2010	WA	2010-004	A	151370	152900	1530
	6/21/2010	WA	2011-001	A	152900	154670	1770
						TOTAL	6090
0000052500	HOLT, ARTHUR		11 ELIZABETH STREET				
	9/11/2009	WA	2010-002	A	323230	326370	3140
	12/18/2009	WA	2010-003	A	326370	330920	4550
	3/9/2010	WA	2010-004	A	330920	334320	3400
	6/21/2010	WA	2011-001	A	334320	337810	3490
						TOTAL	14580
0000052501	RIDER, ROSE		24 ELIZABETH STREET				
	9/11/2009	WA	2010-002	A	11550	13930	2380
	12/18/2009	WA	2010-003	A	13930	15940	2010
	3/9/2010	WA	2010-004	A	15940	17560	1620
	6/21/2010	WA	2011-001	A	17560	20080	2520
						TOTAL	8530
0000052502	RIDER, ROSE		26 ELIZABETH STREET				

CONSUMPTION HISTORY REPORT

VILLAGE OF RED HOOK

Date Range : 09/01/2009 To 09/30/2010
For All Customer Numbers
Sorted by Customer Number

Report printed at 11:31:51 AM on 10/14/2010

Customer Number	Date	Serv Code	Bill Cycle	Rdng Type	Prev Reading	Reading	Consumption
0000052502	RIDER, ROSE		26 ELIZABETH STREET				
	12/18/2009	WA	2010-003	A	21050	25650	4600
	3/9/2010	WA	2010-004	A	25650	29370	3720
	6/21/2010	WA	2011-001	A	29370	32890	3520
						TOTAL	16390
0000052600	REILLY, JOHN		9 ELIZABETH STREET				
	9/11/2009	WA	2010-002	A	57410	59130	1720
	12/18/2009	WA	2010-003	A	59130	61610	2480
	3/9/2010	WA	2010-004	A	61610	63750	2140
	6/21/2010	WA	2011-001	A	63750	65770	2020
						TOTAL	8360
0000052700	REILLY, JOHN		7 ELIZABETH STREET				
	9/11/2009	WA	2010-002	A	93180	95200	2020
	12/18/2009	WA	2010-003	A	95200	96870	1670
	3/9/2010	WA	2010-004	A	96870	97980	1110
	6/21/2010	WA	2011-001	A	97980	99030	1050
						TOTAL	5850
0000052800	MOORE, THOMAS		5 ELIZABETH STREET				
	9/11/2009	WA	2010-002	A	133520	135600	2080
	12/18/2009	WA	2010-003	A	135600	137540	1940
	3/9/2010	WA	2010-004	A	137540	139120	1580
	6/21/2010	WA	2011-001	A	139120	140810	1690
						TOTAL	7290
0000052900	BLUE LAKE HOUSE, LLC		30 EAST MARKET STREET				
	9/11/2009	WA	2010-002	A	161670	162570	900
c	12/18/2009	WA	2010-003	A	162570	163900	1330
	3/9/2010	WA	2010-004	A	163900	165030	1130
	6/21/2010	WA	2011-001	A	165030	165720	690
						TOTAL	4050
0000053000	GOLDMAN, ROBERT & CLAIRE		32 EAST MARKET STREET				

CONSUMPTION HISTORY REPORT

VILLAGE OF RED HOOK

Date Range : 09/01/2009 To 09/30/2010
For All Customer Numbers
Sorted by Customer Number

Report printed at 11:31:51 AM on 10/14/2010

Customer Number	Date	Serv Code	Bill Cycle	Rdng Type	Prev Reading	Reading	Consumption
0000053000	GOLDMAN, ROBERT & CLAIRE			32 EAST MARKET STREET			
	12/18/2009	WA	2010-003	E	20613	22113	1500
	3/9/2010	WA	2010-004	A	15612	17112	1500
	6/21/2010	WA	2011-001	A	17112	17215	103
						TOTAL	4003
0000053100	COON, GERMAINE			34 EAST MARKET STREET			
	12/18/2009	WA	2010-003	E	9900	11400	1500
	3/9/2010	WA	2010-004	A	5100	6600	1500
	6/21/2010	WA	2011-001	A	6600	7710	1110
						TOTAL	4110
0000053200	MEYER, NANCY J.			36 EAST MARKET STREET			
	9/11/2009	WA	2010-002	A	47210	48330	1120
	12/18/2009	WA	2010-003	A	48330	49710	1380
	3/9/2010	WA	2010-004	A	49710	51790	2080
	6/21/2010	WA	2011-001	A	51790	54570	2780
						TOTAL	7360
0000053300	LAIBACH ASSOCIATES			38 EAST MARKET STREET			
	9/11/2009	WA	2010-002	A	351490	355650	4160
C	12/18/2009	WA	2010-003	A	355650	359940	4290
	3/9/2010	WA	2010-004	A	359940	360510	570
	6/21/2010	WA	2011-001	A	360510	362380	1870
						TOTAL	10890
0000053400	BORENSTEIN, DAVID			40 EAST MARKET			
	9/11/2009	WA	2010-002	A	191120	192900	1780
	12/18/2009	WA	2010-003	A	192900	195560	2660
	3/9/2010	WA	2010-004	A	195560	197360	1800
	6/21/2010	WA	2011-001	A	197360	199910	2550
						TOTAL	8790
0000053500	RIDER, CAROLINE			42 EAST MARKET STREET			
	9/11/2009	WA	2010-002	A	84030	84040	10

CONSUMPTION HISTORY REPORT

VILLAGE OF RED HOOK

Date Range : 09/01/2009 To 09/30/2010
For All Customer Numbers
Sorted by Customer Number

Report printed at 11:31:51 AM on 10/14/2010

Customer Number	Date	Serv Code	Bill Cycle	Rdng Type	Prev Reading	Reading	Consumption
0000053500	RIDER, CAROLINE		42 EAST MARKET STREET				
	12/18/2009	WA	2010-003	E	84040	85540	1500
	3/9/2010	WA	2010-004	E	85540	87040	1500
	6/21/2010	WA	2011-001	E	87040	88540	1500
						TOTAL	4510
0000053600	DUT.CO.COMM. ACTION AGENCY		44 EAST MARKET STREET				
	9/11/2009	WA	2010-002	A	180830	182520	1690
C	12/18/2009	WA	2010-003	A	182520	185270	2750
	3/9/2010	WA	2010-004	A	185270	187820	2550
	6/21/2010	WA	2011-001	A	187820	189780	1960
						TOTAL	8950
0000053800	ALFIO H. CORNACCHINI ARCHITECT		48 EAST MARKET STREET				
	9/11/2009	WA	2010-002	A	1890	1970	80
C	12/18/2009	WA	2010-003	A	1970	2080	110
	3/9/2010	WA	2010-004	A	2080	2260	180
	6/21/2010	WA	2011-001	A	2260	2530	270
						TOTAL	640
0000053900	LOWRY, STEPHEN & MAUREEEN		50 EAST MARKET STREET				
	9/11/2009	WA	2010-002	A	96750	97100	350
	12/18/2009	WA	2010-003	A	97100	99870	2770
	3/9/2010	WA	2010-004	A	99870	101430	1560
	6/21/2010	WA	2011-001	A	101430	103290	1860
						TOTAL	6540
0000053901	LOWRY, STEPHEN & MAUREEN		50 EAST MARKET STREET				
	9/11/2009	WA	2010-002	A	75170	75600	430
	12/18/2009	WA	2010-003	A	75600	75830	230
	3/9/2010	WA	2010-004	A	75830	75910	80
	6/21/2010	WA	2011-001	A	75910	76100	190
2						TOTAL	930
0000054000	KUDLA, PHILLIP		52 EAST MARKET ST.				

CONSUMPTION HISTORY REPORT

VILLAGE OF RED HOOK

Date Range : 09/01/2009 To 09/30/2010
For All Customer Numbers
Sorted by Customer Number

Report printed at 11:31:51 AM on 10/14/2010

Customer Number	Date	Serv Code	Bill Cycle	Rdng Type	Prev Reading	Reading	Consumption
0000054000	KUDLA, PHILLIP		52 EAST MARKET ST.				
	12/18/2009	WA	2010-003	A	115220	116350	1130
	3/9/2010	WA	2010-004	A	116350	117640	1290
	6/21/2010	WA	2011-001	A	117640	118810	1170
							==========
						TOTAL	4760
0000054100	GRIFFIN, ANNA		8 THOMPSON STREET				
	9/11/2009	WA	2010-002	A	57940	58470	530
	12/18/2009	WA	2010-003	A	58470	59010	540
	3/9/2010	WA	2010-004	A	59010	59480	470
	6/21/2010	WA	2011-001	A	59480	60050	570
							==========
						TOTAL	2110
0000054200	KRAMER, SETH & KRISTIN		10 THOMPSON STREET				
	9/11/2009	WA	2010-002	A	25920	28650	2730
	12/18/2009	WA	2010-003	A	28650	31640	2990
	3/9/2010	WA	2010-004	A	31640	33920	2280
	6/21/2010	WA	2011-001	A	33920	36790	2870
							==========
						TOTAL	10870
0000054300	MULDOON, SUZANNE		14 THOMPSON STREET				
	9/11/2009	WA	2010-002	A	88180	89860	1680
	12/18/2009	WA	2010-003	A	89860	91680	1820
	3/9/2010	WA	2010-004	A	91680	93340	1660
	6/21/2010	WA	2011-001	A	93340	95030	1690
							==========
						TOTAL	6850
0000054301	CHOINSKY, MIKE		28 THOMPSON STREET				
	9/11/2009	WA	2010-002	A	145550	148370	2820
	12/18/2009	WA	2010-003	A	148370	151480	3110
	3/15/2010	WA	2010-004	A	151480	153590	2110
	6/21/2010	WA	2011-001	A	153590	156760	3170
							==========
						TOTAL	11210
0000054400	MURDOCK, JOSEPH		17 THOMPSON STREET				

CONSUMPTION HISTORY REPORT

VILLAGE OF RED HOOK

Date Range : 09/01/2009 To 09/30/2010
For All Customer Numbers
Sorted by Customer Number

Report printed at 11:31:51 AM on 10/14/2010

Customer Number	Date	Serv Code	Bill Cycle	Rdng Type	Prev Reading	Reading	Consumption
0000054400	MURDOCK, JOSEPH		17 THOMPSON STREET				
	12/18/2009	WA	2010-003	A	25140	31120	5980
	3/9/2010	WA	2010-004	A	31120	32430	1310
	6/21/2010	WA	2011-001	A	32430	34060	1630
						TOTAL	15740
0000054500	MURDOCK, JOSEPH		19 THOMPSON STREET				
	9/11/2009	WA	2010-002	A	90210	91240	1030
	12/18/2009	WA	2010-003	A	91240	91990	750
	3/9/2010	WA	2010-004	A	91990	93490	1500
	6/21/2010	WA	2011-001	A	93490	94990	1500
						TOTAL	4780
0000054600	23-25 THOMPSON STREET, LLC		23 THOMPSON STREET				
	9/11/2009	WA	2010-002	A	77830	78960	1130
	12/18/2009	WA	2010-003	A	78960	80290	1330
	3/15/2010	WA	2010-004	A	80290	81490	1200
	6/21/2010	WA	2011-001	A	81490	82810	1320
						TOTAL	4980
0000054700	MILLER, ELIZABETH		25 THOMPSON STREET				
	9/11/2009	WA	2010-002	A	83360	84290	930
	12/18/2009	WA	2010-003	A	84290	84990	700
	3/15/2010	WA	2010-004	A	84990	85780	790
	6/21/2010	WA	2011-001	A	85780	86760	980
						TOTAL	3400
0000054800	CELESTINE, ATIBA & ERICA		27 THOMPSON STREET				
	9/11/2009	WA	2010-002	E	5170	6670	1500
	12/18/2009	WA	2010-003	E	6670	8170	1500
	3/15/2010	WA	2010-004	E	8170	9670	1500
	6/21/2010	WA	2011-001	E	9670	11170	1500
						TOTAL	6000
0000054900	LIVELY, ALICE		31 THOMPSON STREET				

CONSUMPTION HISTORY REPORT

VILLAGE OF RED HOOK

Date Range : 09/01/2009 To 09/30/2010
For All Customer Numbers
Sorted by Customer Number

Report printed at 11:31:51 AM on 10/14/2010

Customer Number	Date	Serv Code	Bill Cycle	Rdng Type	Prev Reading	Reading	Consumption
0000054900	LIVELY, ALICE		31 THOMPSON STREET				
	12/18/2009	WA	2010-003	A	35740	48760	13020
	3/15/2010	WA	2010-004	A	48760	61960	13200
	6/21/2010	WA	2011-001	A	61960	71480	9520
						TOTAL	40120
0000055000	ODAK, GEORGE		30 THOMPSON STREET				
	9/11/2009	WA	2010-002	A	133490	136230	2740
	12/18/2009	WA	2010-003	A	136230	139360	3130
	3/15/2010	WA	2010-004	A	139360	142080	2720
	6/21/2010	WA	2011-001	A	142080	145390	3310
						TOTAL	11900
0000055100	FELLER, ROBERT		33 THOMPSON STREET				
	9/11/2009	WA	2010-002	A	63640	64470	830
	12/18/2009	WA	2010-003	A	64470	64650	180
	3/15/2010	WA	2010-004	A	64650	64790	140
	6/21/2010	WA	2011-001	A	64790	65080	290
						TOTAL	1440
0000055200	SHANLEY, LYDIA		7 ELDRIDGE LANE				
	9/11/2009	WA	2010-002	A	137990	139450	1460
	12/18/2009	WA	2010-003	A	139450	140420	970
	3/15/2010	WA	2010-004	A	140420	140830	410
	6/21/2010	WA	2011-001	A	140830	141480	650
						TOTAL	3490
0000055300	COLE-ABRAHAMS, MARION		8 ELDRIDGE LANE				
	9/11/2009	WA	2010-002	A	223460	227640	4180
	12/18/2009	WA	2010-003	A	227640	231880	4240
	3/15/2010	WA	2010-004	A	231880	234720	2840
	6/21/2010	WA	2011-001	A	234720	234850	130
						TOTAL	11390
0000055310	MORGAN, KEITH A. JR.		10 ELDRIDGE LANE				

CONSUMPTION HISTORY REPORT

VILLAGE OF RED HOOK

Date Range : 09/01/2009 To 09/30/2010
For All Customer Numbers
Sorted by Customer Number

Report printed at 11:31:51 AM on 10/14/2010

Customer Number	Date	Serv Code	Bill Cycle	Rdng Type	Prev Reading	Reading	Consumption
0000055310	MORGAN, KEITH A. JR.			10 ELDRIDGE LANE			
	12/18/2009	WA	2010-003	A	6820	8040	1220
	3/15/2010	WA	2010-004	A	8040	9180	1140
	6/21/2010	WA	2011-001	A	9180	11000	1820
						TOTAL	5490
0000055400	MYERS, OLIVER			9 ELDRIDGE LANE			
	9/11/2009	WA	2010-002	A	50530	51130	600
	12/18/2009	WA	2010-003	A	51130	51820	690
	3/15/2010	WA	2010-004	A	51820	52300	480
	6/21/2010	WA	2011-001	A	52300	52840	540
						TOTAL	2310
0000055500	GUDENZI-RUESS, IDA			12 ELDRIDGE LANE			
	9/11/2009	WA	2010-002	A	61080	62470	1390
C	12/18/2009	WA	2010-003	A	62470	64020	1550
	3/15/2010	WA	2010-004	A	64020	65290	1270
	6/21/2010	WA	2011-001	A	65290	66020	730
						TOTAL	4940
0000055600	MCGRINDER, MS. NANCY			15 ELDRIDGE LANE			
	9/11/2009	WA	2010-002	A	148860	151820	2960
	12/18/2009	WA	2010-003	A	151820	154010	2190
	3/15/2010	WA	2010-004	A	154010	155890	1880
	6/21/2010	WA	2011-001	A	155890	158750	2860
						TOTAL	9890
0000055700	MICKLER, ROBERT & DOROTHY			11 ELDRIDGE LANE			
	9/11/2009	WA	2010-002	E	62760	64260	1500
	12/18/2009	WA	2010-003	E	64260	65760	1500
	3/15/2010	WA	2010-004	E	65760	67260	1500
	6/21/2010	WA	2011-001	E	67260	68760	1500
						TOTAL	6000
0000055701	MICKLER, RYAN			13 ELDRIDGE LANE			

CONSUMPTION HISTORY REPORT

VILLAGE OF RED HOOK

Date Range : 09/01/2009 To 09/30/2010
For All Customer Numbers
Sorted by Customer Number

Report printed at 11:31:51 AM on 10/14/2010

Customer Number	Date	Serv Code	Bill Cycle	Rdng Type	Prev Reading	Reading	Consumption
0000055701	MICKLER, RYAN		13 ELDRIDGE LANE				
	12/18/2009	WA	2010-003	A	110550	111300	750
	3/15/2010	WA	2010-004	A	111300	112060	760
	6/21/2010	WA	2011-001	A	112060	112910	850
						TOTAL	3120
0000055800	PASCHAL, JEFFREY		35 THOMPSON STREET				
	9/11/2009	WA	2010-002	A	37710	41040	3330
	12/18/2009	WA	2010-003	A	41040	44560	3520
	3/15/2010	WA	2010-004	A	44560	45900	1340
	6/21/2010	WA	2011-001	E	45900	47400	1500
						TOTAL	9690
0000055900	ZINNANTI, RICHARD		37 THOMPSON STREET				
	9/11/2009	WA	2010-002	A	79050	80330	1280
	12/18/2009	WA	2010-003	A	80330	81990	1660
	3/15/2010	WA	2010-004	A	81990	83430	1440
	6/21/2010	WA	2011-001	A	83430	85210	1780
						TOTAL	6160
0000055901	LOWIN, STEPHEN		36 THOMPSON STREET				
	9/11/2009	WA	2010-002	A	21340	23050	1710
	12/18/2009	WA	2010-003	A	23050	24980	1930
	3/15/2010	WA	2010-004	A	24980	26630	1650
	6/21/2010	WA	2011-001	A	26630	28600	1970
						TOTAL	7260
0000056000	STICKLE, NORMAN		38 THOMPSON STREET				
	9/11/2009	WA	2010-002	A	175240	178750	3510
	12/18/2009	WA	2010-003	A	178750	182660	3910
	3/15/2010	WA	2010-004	A	182660	185820	3160
	6/21/2010	WA	2011-001	A	185820	189130	3310
						TOTAL	13890
0000056100	NEMETH, ROSE		40 THOMPSON STREET				

CONSUMPTION HISTORY REPORT

VILLAGE OF RED HOOK

Date Range : 09/01/2009 To 09/30/2010
For All Customer Numbers
Sorted by Customer Number

Report printed at 11:31:51 AM on 10/14/2010

Customer Number	Date	Serv Code	Bill Cycle	Rdng Type	Prev Reading	Reading	Consumption
0000056100	NEMETH, ROSE		40 THOMPSON STREET				
	12/18/2009	WA	2010-003	A	28810	29020	210
	3/15/2010	WA	2010-004	A	29020	29240	220
	6/21/2010	WA	2011-001	A	29240	29560	320
							==========
						TOTAL	1010
0000056200	SMITH, WILLIAM		39 THOMPSON STREET				
	9/11/2009	WA	2010-002	A	86230	86850	620
	12/18/2009	WA	2010-003	A	86850	88050	1200
	3/15/2010	WA	2010-004	A	88050	88650	600
	6/21/2010	WA	2011-001	A	88650	89070	420
							==========
						TOTAL	2840
0000056300	LINDSAY, LINDA		41 THOMPSON STREET				
	9/11/2009	WA	2010-002	A	94380	95760	1380
	12/18/2009	WA	2010-003	A	95760	97120	1360
	3/15/2010	WA	2010-004	A	97120	98610	1490
	6/21/2010	WA	2011-001	A	98610	99900	1290
							==========
						TOTAL	5520
0000056400	FENN, ROSS		43 THOMPSON STREET				
	9/11/2009	WA	2010-002	E	290440	291940	1500
	12/18/2009	WA	2010-003	E	291940	293440	1500
	3/15/2010	WA	2010-004	E	293440	294940	1500
	6/21/2010	WA	2011-001	E	294940	296440	1500
							==========
						TOTAL	6000
0000056500	MOLLICA, WILLIAM		45 FISK STREET				
	9/11/2009	WA	2010-002	A	99720	100980	1260
	12/18/2009	WA	2010-003	A	100980	102240	1260
	3/15/2010	WA	2010-004	A	102240	103430	1190
	6/21/2010	WA	2011-001	A	103430	105120	1690
							==========
						TOTAL	5400
0000056600	NOVAK, CHRISTOPHER JAMES		41 FISK STREET				

CONSUMPTION HISTORY REPORT

VILLAGE OF RED HOOK

Date Range : 09/01/2009 To 09/30/2010
For All Customer Numbers
Sorted by Customer Number

Report printed at 11:31:51 AM on 10/14/2010

Customer Number	Date	Serv Code	Bill Cycle	Rdng Type	Prev Reading	Reading	Consumption
0000056600	NOVAK, CHRISTOPHER JAMES			41 FISK STREET			
	12/18/2009	WA	2010-003	A	15880	19990	4110
	3/15/2010	WA	2010-004	A	19990	22150	2160
	6/21/2010	WA	2011-001	A	22150	24760	2610
							==========
						TOTAL	13990
0000056601	HUMPHREY, GARY		50 FISK STREET				
	9/11/2009	WA	2010-002	A	65690	67660	1970
	12/18/2009	WA	2010-003	A	67660	69930	2270
	3/15/2010	WA	2010-004	A	69930	71680	1750
	6/21/2010	WA	2011-001	A	71680	73840	2160
							==========
						TOTAL	8150
0000056602	STEVENS, DAN		53 FISK STREET				
	3/15/2010	WA	2010-004	E	0	1500	1500
	6/21/2010	WA	2011-001	E	1500	2250	750
							==========
						TOTAL	2250
0000056700	BLAIS, NANCY		30 FISK STREET				
	9/11/2009	WA	2010-002	E	170000	171500	1500
	12/18/2009	WA	2010-003	E	171500	173000	1500
	3/9/2010	WA	2010-004	E	173000	174500	1500
	6/21/2010	WA	2011-001	E	174500	176000	1500
							==========
						TOTAL	6000
0000056701	MUNISTERI, LAURA		53 ELIZABETH STREET				
	9/11/2009	WA	2010-002	A	140160	142990	2830
	12/18/2009	WA	2010-003	A	142990	146290	3300
	3/9/2010	WA	2010-004	A	146290	148680	2390
	6/21/2010	WA	2011-001	A	148680	151510	2830
							==========
						TOTAL	11350
0000056801	GLASS C. T.		51 ELIZABETH STREET				
	9/11/2009	WA	2010-002	A	166350	168920	2570

CONSUMPTION HISTORY REPORT

VILLAGE OF RED HOOK

Date Range : 09/01/2009 To 09/30/2010
For All Customer Numbers
Sorted by Customer Number

Report printed at 11:31:51 AM on 10/14/2010

Customer Number	Date	Serv Code	Bill Cycle	Rdng Type	Prev Reading	Reading	Consumption
0000056801	GLASS C. T.		51 ELIZABETH STREET				
	12/18/2009	WA	2010-003	A	168920	171940	3020
	3/9/2010	WA	2010-004	A	171940	174080	2140
	6/21/2010	WA	2011-001	A	174080	176020	1940
						TOTAL	9670
0000056802	GARCIA, ERIN		49 ELIZABETH STREET				
	9/11/2009	WA	2010-002	A	98910	100130	1220
	12/18/2009	WA	2010-003	A	100130	101400	1270
	3/9/2010	WA	2010-004	A	101400	102490	1090
	6/21/2010	WA	2011-001	A	102490	104030	1540
						TOTAL	5120
0000056805	WEBSTER, HENRY		19 FIREHOUSE LANE				
	9/11/2009	WA	2010-002	E	1780	3280	1500
	12/18/2009	WA	2010-003	E	3280	4780	1500
	3/9/2010	WA	2010-004	E	4780	5500	720
	6/21/2010	WA	2011-001	E	5500	7000	1500
						TOTAL	5220
0000056900	RED HOOK AGWAY		48 ELIZABETH STREET				
	9/11/2009	WA	2010-002	A	117220	126370	9150
C	12/18/2009	WA	2010-003	A	126370	134380	8010
	3/9/2010	WA	2010-004	A	134380	136210	1830
	6/21/2010	WA	2011-001	A	136210	142230	6020
						TOTAL	25010
0000056901	VERRILLI, DR. GEORGE		CHOCOLATE FACTORY			ELIZABETH S	
	9/11/2009	WA	2010-002	A	561020	567380	6360
C	12/18/2009	WA	2010-003	A	567380	579760	12380
	3/9/2010	WA	2010-004	A	579760	584920	5160
	6/21/2010	WA	2011-001	A	584920	591920	7000
						TOTAL	30900
0000057000	BALACIC, ALBERTO		36 FISK STREET				

CONSUMPTION HISTORY REPORT

Date Range : 09/01/2009 To 09/30/2010
For All Customer Numbers
Sorted by Customer Number

Report printed at 11:31:51 AM on 10/14/2010

Customer Number	Date	Serv Code	Bill Cycle	Rdng Type	Prev Reading	Reading	Consumption
0000057000	BALACIC, ALBERTO		36 FISK STREET				
	12/18/2009	WA	2010-003	C	78896	81196	2300
	3/9/2010	WA	2010-004	C	81196	82754	1558
	6/21/2010	WA	2011-001	A	82754	84452	1698
							==========
						TOTAL	7519
0000057001	BALACIC, GINO		44 FISK STREET				
	3/9/2010	WA	2010-004	E	0	1500	1500
	6/21/2010	WA	2011-001	E	1500	3000	1500
							==========
						TOTAL	3000
0000057200	GREENWALD, BERNARD		24 FISK STREET				
	9/11/2009	WA	2010-002	A	183070	184230	1160
	12/18/2009	WA	2010-003	A	184230	185540	1310
	3/9/2010	WA	2010-004	A	185540	186580	1040
	6/21/2010	WA	2011-001	A	186580	187880	1300
							==========
						TOTAL	4810
0000057300	WRAY, RANDY		25 FISK STREET				
	9/11/2009	WA	2010-002	E	16203	17703	1500
	12/18/2009	WA	2010-003	E	17703	19203	1500
	3/9/2010	WA	2010-004	E	19203	20703	1500
	6/21/2010	WA	2011-001	E	20703	22203	1500
							==========
						TOTAL	6000
0000057400	MC CARTHY, SCOTT		34 ELIZABETH STREET				
	9/11/2009	WA	2010-002	A	99330	100740	1410
	12/18/2009	WA	2010-003	A	100740	102310	1570
	3/9/2010	WA	2010-004	A	102310	103880	1570
	6/21/2010	WA	2011-001	A	103880	105680	1800
							==========
						TOTAL	6350
0000057500	V. F. W. HALL		32 ELIZABETH STREET				
	9/11/2009	WA	2010-002	A	276560	279410	2850

CONSUMPTION HISTORY REPORT

Date Range : 09/01/2009 To 09/30/2010
For All Customer Numbers
Sorted by Customer Number

Report printed at 11:31:51 AM on 10/14/2010

Customer Number	Date	Serv Code	Bill Cycle	Rdng Type	Prev Reading	Reading	Consumption
0000057500	V. F. W. HALL		32 ELIZABETH STREET				
	12/18/2009	WA	2010-003	A	279410	282310	2900
C	3/9/2010	WA	2010-004	A	282310	284530	2220
	6/21/2010	WA	2011-001	A	284530	287250	2720
							==========
						TOTAL	10690
0000057600	COOTS, DANIEL & NADINE		20 FISK STREET				
	9/11/2009	WA	2010-002	A	158080	158530	450
	12/18/2009	WA	2010-003	A	158530	160150	1620
	3/15/2010	WA	2010-004	A	160150	161650	1500
	6/21/2010	WA	2011-001	A	161650	163000	1350
							==========
						TOTAL	4920
0000057700	PAPE, PATRICK		6 BASSETT LANE				
	9/11/2009	WA	2010-002	E	64310	65810	1500
	12/18/2009	WA	2010-003	E	65810	67310	1500
	3/15/2010	WA	2010-004	E	67310	68810	1500
	6/21/2010	WA	2011-001	E	68810	70310	1500
							==========
						TOTAL	6000
0000057800	SMITH, JACQUELINE M.		4 BASSETT LANE				
	9/11/2009	WA	2010-002	A	77650	79380	1730
	12/18/2009	WA	2010-003	A	79380	81970	2590
	3/15/2010	WA	2010-004	A	81970	84210	2240
	6/21/2010	WA	2011-001	A	84210	86660	2450
							==========
						TOTAL	9010
0000058000	ODOM, RONALD		14 FISK STREET				
	9/11/2009	WA	2010-002	A	87370	88860	1490
	12/18/2009	WA	2010-003	A	88860	89660	800
	3/15/2010	WA	2010-004	A	89660	90360	700
	6/21/2010	WA	2011-001	A	90360	92380	2020
							==========
						TOTAL	5010
0000058100	BARD, LINDA		12 FISK STREET				

CONSUMPTION HISTORY REPORT

VILLAGE OF RED HOOK

Date Range : 09/01/2009 To 09/30/2010
For All Customer Numbers
Sorted by Customer Number

Report printed at 11:31:52 AM on 10/14/2010

Customer Number	Date	Serv Code	Bill Cycle	Rdng Type	Prev Reading	Reading	Consumption
0000058100	BARD, LINDA		12 FISK STREET				
	12/18/2009	WA	2010-003	A	48140	49210	1070
	3/15/2010	WA	2010-004	A	49210	50200	990
	6/21/2010	WA	2011-001	A	50200	51400	1200
							==========
						TOTAL	4400
0000058200	PRENTICE, PHOEBE		11 FISK STEET				
	9/11/2009	WA	2010-002	A	148360	150690	2330
	12/18/2009	WA	2010-003	A	150690	153290	2600
	3/15/2010	WA	2010-004	A	153290	155630	2340
	6/21/2010	WA	2011-001	A	155630	158500	2870
							==========
						TOTAL	10140
0000058300	HAMILTON, JESS		5 FISK STREET				
	9/11/2009	WA	2010-002	A	64280	66280	2000
	12/18/2009	WA	2010-003	A	66280	68060	1780
	3/15/2010	WA	2010-004	A	68060	69670	1610
	6/21/2010	WA	2011-001	A	69670	71380	1710
							==========
						TOTAL	7100
0000058301	LUECK, STEPHEN		55 FISK STREET				
	6/21/2010	WA	2011-001	E	39541	41041	1500
							==========
						TOTAL	1500
0000058302	WICKS, DOUGLAS		2 CHURCH ST. EXTENSION				
	9/11/2009	WA	2010-002	A	33820	34240	420
	12/18/2009	WA	2010-003	A	34240	34760	520
	3/9/2010	WA	2010-004	A	34760	35300	540
	6/21/2010	WA	2011-001	A	35300	35860	560
							==========
						TOTAL	2040
0000058400	SEYMOUR, JOHN		4 CHURCH STREET EXT.				
	9/11/2009	WA	2010-002	A	148760	151170	2410

CONSUMPTION HISTORY REPORT

VILLAGE OF RED HOOK

Date Range : 09/01/2009 To 09/30/2010
For All Customer Numbers
Sorted by Customer Number

Report printed at 11:31:52 AM on 10/14/2010

Customer Number	Date	Serv Code	Bill Cycle	Rdng Type	Prev Reading	Reading	Consumption
0000058400	SEYMOUR, JOHN		4 CHURCH STREET EXT.				
	12/18/2009	WA	2010-003	A	151170	153860	2690
	3/9/2010	WA	2010-004	A	153860	156230	2370
	6/21/2010	WA	2011-001	A	156230	158800	2570
						TOTAL	10040
0000058500	SEYMOUR, DAVID		6 CHURCH ST. EXTENSION				
	9/11/2009	WA	2010-002	A	123050	125860	2810
	12/18/2009	WA	2010-003	A	125860	127440	1580
	3/9/2010	WA	2010-004	A	127440	128160	720
	6/21/2010	WA	2011-001	A	128160	130180	2020
						TOTAL	7130
0000058600	ANAGNOS, JEFFREY		10 CHURCH STREET EXT.				
	9/11/2009	WA	2010-002	A	31300	31380	80
	12/18/2009	WA	2010-003	A	31380	31520	140
	3/9/2010	WA	2010-004	A	31520	32370	850
	6/21/2010	WA	2011-001	A	32370	34390	2020
						TOTAL	3090
0000058700	ROCKEFELLER, ROBERT		12 CHURCH ST. EXTENSION				
	9/11/2009	WA	2010-002	A	61940	63530	1590
	12/18/2009	WA	2010-003	A	63530	66160	2630
	3/9/2010	WA	2010-004	A	66160	67940	1780
	6/21/2010	WA	2011-001	A	67940	68990	1050
						TOTAL	7050
0000058701	REID, GEORGE		13 CHURCH STREET EXT.				
	9/11/2009	WA	2010-002	A	137220	139340	2120
	12/18/2009	WA	2010-003	A	139340	141070	1730
	3/9/2010	WA	2010-004	A	141070	142950	1880
	6/21/2010	WA	2011-001	A	142950	145290	2340
						TOTAL	8070
0000058800	CAGLE, BRENDA		11 CHURCH STREET EXT.				

CONSUMPTION HISTORY REPORT

VILLAGE OF RED HOOK

Date Range : 09/01/2009 To 09/30/2010
For All Customer Numbers
Sorted by Customer Number

Report printed at 11:31:52 AM on 10/14/2010

Customer Number	Date	Serv Code	Bill Cycle	Rdng Type	Prev Reading	Reading	Consumption
0000058800	CAGLE, BRENDA		11 CHURCH STREET EXT.				
	12/18/2009	WA	2010-003	A	193260	194180	920
	3/9/2010	WA	2010-004	A	194180	195310	1130
	6/21/2010	WA	2011-001	A	195310	196430	1120
						TOTAL	4410
0000058900	TOTMAN, ROBERT		9 CHURCH STREET EXT.				
	9/11/2009	WA	2010-002	A	28460	29340	880
	12/18/2009	WA	2010-003	A	29340	30190	850
	3/9/2010	WA	2010-004	A	30190	30950	760
	6/21/2010	WA	2011-001	A	30950	32050	1100
						TOTAL	3590
0000059000	CELESTINE, ATIBA		7 CHURCH STREET EXT.				
	9/11/2009	WA	2010-002	A	66760	67930	1170
	12/18/2009	WA	2010-003	A	67930	69470	1540
	3/9/2010	WA	2010-004	A	69470	70700	1230
	6/21/2010	WA	2011-001	A	70700	72350	1650
						TOTAL	5590
0000059100	BOWMAN, EDWARD, JR.		5 CHURCH STREET EXT.				
	9/11/2009	WA	2010-002	A	63280	63910	630
	12/18/2009	WA	2010-003	A	63910	64450	540
	3/9/2010	WA	2010-004	A	64450	64960	510
	6/21/2010	WA	2011-001	A	64960	65480	520
						TOTAL	2200
0000059200	HUSTED, MARTHA & GEORGE		3 CHURCH STREET EXT.				
	9/11/2009	WA	2010-002	A	121440	123210	1770
	12/18/2009	WA	2010-003	A	123210	124720	1510
	3/9/2010	WA	2010-004	A	124720	126120	1400
	6/21/2010	WA	2011-001	A	126120	127600	1480
						TOTAL	6160
0000059300	FOLKL, JOHN		1 CHURCH STREET EXT.				

CONSUMPTION HISTORY REPORT

VILLAGE OF RED HOOK

Date Range : 09/01/2009 To 09/30/2010
For All Customer Numbers
Sorted by Customer Number

Report printed at 11:31:52 AM on 10/14/2010

Customer Number	Date	Serv Code	Bill Cycle	Rdng Type	Prev Reading	Reading	Consumption
0000059300	FOLKL, JOHN		1 CHURCH STREET EXT.				
	12/18/2009	WA	2010-003	A	85180	85730	550
	3/9/2010	WA	2010-004	A	85730	86320	590
	6/21/2010	WA	2011-001	A	86320	87120	800
							==========
						TOTAL	2710
0000059302	FIEGE, DON AND INGRID		15 THOMPSON ST.				
	9/11/2009	WA	2010-002	A	114810	116940	2130
	12/18/2009	WA	2010-003	A	116940	117990	1050
	3/9/2010	WA	2010-004	A	117990	119870	1880
	6/21/2010	WA	2011-001	A	119870	121420	1550
							==========
						TOTAL	6610
0000059400	MOUL, ROBIN		15 CHURCH STREET EXT.				
	9/11/2009	WA	2010-002	E	161600	163100	1500
	12/18/2009	WA	2010-003	E	163100	164600	1500
	3/9/2010	WA	2010-004	E	164600	166100	1500
	6/21/2010	WA	2011-001	E	166100	167600	1500
							==========
						TOTAL	6000
0000059500	LAWSON, BRIAN		2 MOUL DRIVE				
	9/11/2009	WA	2010-002	A	83690	86840	3150
	12/18/2009	WA	2010-003	A	86840	90500	3660
	3/9/2010	WA	2010-004	A	90500	93200	2700
	6/21/2010	WA	2011-001	A	93200	96150	2950
							==========
						TOTAL	12460
0000059600	TICE, EDWARD		4 MOUL DRIVE				
	9/11/2009	WA	2010-002	A	85850	87580	1730
	12/18/2009	WA	2010-003	A	87580	89260	1680
	3/9/2010	WA	2010-004	A	89260	90750	1490
	6/21/2010	WA	2011-001	A	90750	92770	2020
							==========
						TOTAL	6920
0000059700	LEAVY, RUSSELL		6 MOUL DRIVE				

CONSUMPTION HISTORY REPORT

Date Range : 09/01/2009 To 09/30/2010
For All Customer Numbers
Sorted by Customer Number

Report printed at 11:31:52 AM on 10/14/2010

Customer Number	Date	Serv Code	Bill Cycle	Rdng Type	Prev Reading	Reading	Consumption
0000059700	LEAVY, RUSSELL		6 MOUL DRIVE				
	12/18/2009	WA	2010-003	A	49650	50550	900
	3/9/2010	WA	2010-004	A	50550	51240	690
	6/21/2010	WA	2011-001	A	51240	52160	920
						TOTAL	3490
0000059800	BOGUE, TOM		7 MOUL DRIVE				
	9/11/2009	WA	2010-002	A	128880	131290	2410
	12/18/2009	WA	2010-003	A	131290	133440	2150
	3/9/2010	WA	2010-004	A	133440	135290	1850
	6/21/2010	WA	2011-001	A	135290	137610	2320
						TOTAL	8730
0000059900	HUMPHREY, MRS. RUTH		9 MOUL DRIVE				
	9/11/2009	WA	2010-002	A	17440	17580	140
	12/18/2009	WA	2010-003	E	17580	19080	1500
	3/9/2010	WA	2010-004	E	19080	19830	750
	6/21/2010	WA	2011-001	E	19830	21330	1500
						TOTAL	3890
0000060000	PARUOLO, JOHN		5 MOUL DRIVE				
	9/11/2009	WA	2010-002	A	71580	72170	590
	12/18/2009	WA	2010-003	A	72170	72620	450
	3/9/2010	WA	2010-004	A	72620	73130	510
	6/21/2010	WA	2011-001	A	73130	73870	740
						TOTAL	2290
0000060100	FRANKLIN, WARREN		17 CHURCH STREET EXT.				
	9/11/2009	WA	2010-002	A	158000	159240	1240
	12/18/2009	WA	2010-003	A	159240	160670	1430
	3/9/2010	WA	2010-004	A	160670	161160	490
	6/21/2010	WA	2011-001	A	161160	162000	840
						TOTAL	4000
0000060200	DELAGE, STEPHEN		26 THOMPSON STREET				

Date Range : 09/01/2009 To 09/30/2010
For All Customer Numbers
Sorted by Customer Number

Report printed at 11:31:52 AM on 10/14/2010

Customer Number	Date	Serv Code	Bill Cycle	Rdng Type	Prev Reading	Reading	Consumption
0000060200	DELAGE, STEPHEN		26 THOMPSON STREET				
	12/18/2009	WA	2010-003	A	111200	113820	2620
	3/15/2010	WA	2010-004	A	113820	115740	1920
	6/21/2010	WA	2011-001	A	115740	116960	1220
						TOTAL	8650
0000060300	LUECK, STEPHAN		10 FRALEIGH STREET				
	9/11/2009	WA	2010-002	A	121080	124300	3220
	12/18/2009	WA	2010-003	A	124300	127830	3530
	3/9/2010	WA	2010-004	A	127830	130670	2840
	6/21/2010	WA	2011-001	A	130670	133990	3320
						TOTAL	12910
0000060400	SIPPERLY, WILLIAM		22 FISK STREET				
	9/11/2009	WA	2010-002	E	16809	18309	1500
	12/18/2009	WA	2010-003	E	18309	19809	1500
	3/15/2010	WA	2010-004	E	19809	21309	1500
	6/21/2010	WA	2011-001	E	21309	22809	1500
						TOTAL	6000
0000060600	DROHOSKY, EUGENE		13 Smith St.				
	9/10/2009	WA	2010-002	A	25700	26840	1140
	12/17/2009	WA	2010-003	A	26840	27880	1040
	3/10/2010	WA	2010-004	A	27880	28850	970
	6/18/2010	WA	2011-001	A	28850	30670	1820
						TOTAL	4970
0000060700	DIETZ, CHARLES		33 FISK STREET				
	9/10/2009	WA	2010-002	A	10390	12140	1750
	12/17/2009	WA	2010-003	A	12140	14020	1880
	3/10/2010	WA	2010-004	A	14020	15430	1410
	6/18/2010	WA	2011-001	A	15430	17140	1710
						TOTAL	6750
0000060800	O'CALLAHAN, COLM, J		26 FISK STREET				

CONSUMPTION HISTORY REPORT

VILLAGE OF RED HOOK

Date Range : 09/01/2009 To 09/30/2010
For All Customer Numbers
Sorted by Customer Number

Report printed at 11:31:52 AM on 10/14/2010

Customer Number	Date	Serv Code	Bill Cycle	Rdng Type	Prev Reading	Reading	Consumption
0000070400	CHU, DANIEL		27 PRINCE STREET				
	12/18/2009	WA	2010-003	A	44780	46170	1390
	3/9/2010	WA	2010-004	A	46170	46660	490
	6/21/2010	WA	2011-001	A	46660	47900	1240
						TOTAL	4630
0000070500	WILMS, MARTY		19 MAIDELAND ROAD				
	9/11/2009	WA	2010-002	A	17590	19790	2200
	12/18/2009	WA	2010-003	A	19790	20670	880
	3/9/2010	WA	2010-004	A	20670	21390	720
	6/21/2010	WA	2011-001	A	21390	22540	1150
						TOTAL	4950
0000070600	SCHULTZ, PATRICIA		19 FISK STREET				
	9/11/2009	WA	2010-002	A	6470	6580	110
	12/18/2009	WA	2010-003	E	6580	8080	1500
	3/9/2010	WA	2010-004	E	8080	9580	1500
	6/21/2010	WA	2011-001	E	9580	11080	1500
						TOTAL	4610
0000070700	ROCKEFELLER, KIM		15 TOWER STREET				
	9/11/2009	WA	2010-002	A	52420	54740	2320
	12/18/2009	WA	2010-003	A	54740	56250	1510
	3/9/2010	WA	2010-004	A	56250	58020	1770
	6/21/2010	WA	2011-001	A	58020	60170	2150
						TOTAL	7750
0000070800	ROHRMEIER, TONY		23 BIRD STREET				
	9/11/2009	WA	2010-002	A	72400	74100	1700
	12/18/2009	WA	2010-003	A	74100	76320	2220
	3/9/2010	WA	2010-004	A	76320	78330	2010
	6/21/2010	WA	2011-001	A	78330	80740	2410
						TOTAL	8340

CONSUMPTION HISTORY REPORT

VILLAGE OF RED HOOK

Date Range : 09/01/2009 To 09/30/2010
For All Customer Numbers
Sorted by Customer Number

Report printed at 11:31:52 AM on 10/14/2010

Customer Number	Date	Serv Code	Bill Cycle	Rdng Type	Prev Reading	Reading	Consumption
0000070900	TRUITT, JAMES & EILEEN			24 BIRD STREET			
	12/18/2009	WA	2010-003	E	50030	51530	1500
	3/9/2010	WA	2010-004	E	51530	53030	1500
	6/21/2010	WA	2011-001	E	53030	54530	1500
						TOTAL	4960
0000071000	RHYNDERS, RICH & STACY			21 BIRD STREET			
	9/11/2009	WA	2010-002	A	46710	48240	1530
	12/18/2009	WA	2010-003	A	48240	49940	1700
	3/9/2010	WA	2010-004	A	49940	51320	1380
	6/21/2010	WA	2011-001	A	51320	53560	2240
						TOTAL	6850
0000071100	GRIFFEN, JARED & KRISTEN			15 BIRD STREET			
	9/11/2009	WA	2010-002	A	61920	63860	1940
	12/18/2009	WA	2010-003	A	63860	66390	2530
	3/9/2010	WA	2010-004	A	66390	67880	1490
	6/21/2010	WA	2011-001	A	67880	71280	3400
						TOTAL	9360
0000071200	PETERSON, MR & MRS.			14 CHURCH STREET EXT.			
	9/10/2009	WA	2010-002	A	32000	32930	930
	12/17/2009	WA	2010-003	A	32930	33920	990
	3/10/2010	WA	2010-004	A	33920	34850	930
	6/18/2010	WA	2011-001	A	34850	35930	1080
						TOTAL	3930
0000071300	LOWN, DONALD			47 BENNER ROAD			
	12/17/2009	WA	2010-003	E	35860	37360	1500
	3/9/2010	WA	2010-004	E	37360	38860	1500
	6/21/2010	WA	2011-001	E	38860	40360	1500
						TOTAL	4500
0000071400	COLEMAN, GENEVIEVE			17 BIRD STREET			

CONSUMPTION HISTORY REPORT

VILLAGE OF RED HOOK

Date Range : 09/01/2009 To 09/30/2010
For All Customer Numbers
Sorted by Customer Number

Report printed at 11:31:52 AM on 10/14/2010

Customer Number	Date	Serv Code	Bill Cycle	Rdng Type	Prev Reading	Reading	Consumption
0000071900	KRINITSKY, HARRY & DEBORAH				29 GLEN RIDGE ROAD		
	12/18/2009	WA	2010-003	A	60140	62570	2430
	3/15/2010	WA	2010-004	A	62570	64850	2280
	6/21/2010	WA	2011-001	A	64850	68370	3520
						TOTAL	10570
0000072000	KURTZ, STEVEN & COLLEN				25 GLEN RIDGE ROAD		
	9/11/2009	WA	2010-002	A	57400	58120	720
	12/18/2009	WA	2010-003	E	58120	59620	1500
	3/15/2010	WA	2010-004	A	4372	5872	1500
	6/21/2010	WA	2011-001	A	5872	5937	65
						TOTAL	3785
0000072100	DEMATTIO, HAROLD & SUSAN				7 GLEN RIDGE ROAD		
	9/11/2009	WA	2010-002	A	14340	15840	1500
	3/15/2010	WA	2010-004	E	12840	14340	1500
	6/21/2010	WA	2011-001	E	14340	15840	1500
						TOTAL	4500
0000072200	DEPAOLO, ANTONIO & TABITHA				39 METZGER ROAD		
	9/11/2009	WA	2010-002	A	65310	68690	3380
	12/18/2009	WA	2010-003	A	68690	71630	2940
	3/15/2010	WA	2010-004	A	71630	74610	2980
	6/21/2010	WA	2011-001	A	74610	76800	2190
						TOTAL	11490
0000072300	HATHCOCK, WILLIAM				41 METZGAR ROAD		
	9/11/2009	WA	2010-002	A	36720	38920	2200
	12/18/2009	WA	2010-003	A	38920	40980	2060
	3/15/2010	WA	2010-004	A	40980	43630	2650
	6/21/2010	WA	2011-001	A	43630	46560	2930
						TOTAL	9840
0000072400	SHEETZ, NOAH & TARA				51 METZGER ROAD		
	9/11/2009	WA	2010-002	A	55990	58160	2170

Date Range : 09/01/2009 To 09/30/2010
For All Customer Numbers
Sorted by Customer Number

Report printed at 11:31:52 AM on 10/14/2010

Customer Number	Date	Serv Code	Bill Cycle	Rdng Type	Prev Reading	Reading	Consumption
0000072400	SHEETZ, NOAH & TARA		51 METZGER ROAD				
	12/18/2009	WA	2010-003	A	58160	60160	2000
	3/15/2010	WA	2010-004	A	60160	62830	2670
	6/21/2010	WA	2011-001	A	62830	65640	2810
						TOTAL	9650
0000072420	PARISE, DONNA		11 GLEN RIDGE ROAD				
	9/11/2009	WA	2010-002	E	13030	14530	1500
	12/18/2009	WA	2010-003	E	14530	16030	1500
	3/15/2010	WA	2010-004	E	16030	17530	1500
	6/21/2010	WA	2011-001	E	17530	19030	1500
						TOTAL	6000
0000072500	SHEEHAN, JOHN & NOREEN		14 GLEN RIDGE ROAD				
	9/11/2009	WA	2010-002	A	49000	51020	2020
	12/18/2009	WA	2010-003	A	51020	52280	1260
	3/15/2010	WA	2010-004	A	52280	53740	1460
	6/21/2010	WA	2011-001	A	53740	55530	1790
						TOTAL	6530
0000072600	DYKAS, MIKE & VERONICA		22 GLEN RIDGE ROAD				
	9/11/2009	WA	2010-002	E	16500	18000	1500
	12/18/2009	WA	2010-003	E	18000	19500	1500
	3/15/2010	WA	2010-004	E	19500	21000	1500
	6/21/2010	WA	2011-001	E	21000	22500	1500
						TOTAL	6000
0000072700	MICHAEDELIDES, JAMES & MARIE		32 GLEN RIDGE ROAD				
	9/11/2009	WA	2010-002	A	46090	50610	4520
	12/18/2009	WA	2010-003	A	50610	52320	1710
	3/15/2010	WA	2010-004	A	52320	54070	1750
	6/21/2010	WA	2011-001	A	54070	56110	2040
						TOTAL	10020
0000072800	WAHLQUIST, ROBERT & JANET		72 GLEN RIDGE ROAD				

Date Range : 09/01/2009 To 09/30/2010
For All Customer Numbers
Sorted by Customer Number

Report printed at 11:31:52 AM on 10/14/2010

Customer Number	Date	Serv Code	Bill Cycle	Rdng Type	Prev Reading	Reading	Consumption
0000072800	WAHLQUIST, ROBERT & JANET			72 GLEN RIDGE ROAD			
	12/18/2009	WA	2010-003	A	68000	70780	2780
	3/15/2010	WA	2010-004	A	70780	73550	2770
	6/21/2010	WA	2011-001	A	73550	76980	3430
						TOTAL	11870
0000072810	LANGAN, ELIZABETH			84 GLEN RIDGE ROAD			
	3/15/2010	WA	2010-004	A	0	52	52
	6/21/2010	WA	2011-001	A	52	365	313
						TOTAL	365
0000072900	WEIT, BRIAN & NOLA			26 GLEN RIDGE ROAD			
	9/11/2009	WA	2010-002	A	32760	35040	2280
	12/18/2009	WA	2010-003	A	35040	36740	1700
	3/15/2010	WA	2010-004	A	36740	38280	1540
	6/21/2010	WA	2011-001	A	38280	40160	1880
						TOTAL	7400
0000073000	COYLE, JOHN & IRENE			38 GLEN RIDGE ROAD (LOT #21)			
	9/11/2009	WA	2010-002	A	46080	47930	1850
	12/18/2009	WA	2010-003	A	47930	49710	1780
	3/15/2010	WA	2010-004	A	49710	51500	1790
	6/21/2010	WA	2011-001	A	51500	55340	3840
						TOTAL	9260
0000073010	BERARDI, PETE & DIANE			61 GLEN RIDGE ROAD			
	9/11/2009	WA	2010-002	A	50410	52810	2400
	12/18/2009	WA	2010-003	A	52810	54920	2110
	3/15/2010	WA	2010-004	A	54920	57530	2610
	6/21/2010	WA	2011-001	A	57530	60760	3230
						TOTAL	10350
0000073013	WHITNEY, DAVID & ALICE			80 GLEN RIDGE ROAD			
	9/11/2009	WA	2010-002	A	6260	6750	490

Date Range : 09/01/2009 To 09/30/2010
For All Customer Numbers
Sorted by Customer Number

Report printed at 11:31:52 AM on 10/14/2010

Customer Number	Date	Serv Code	Bill Cycle	Rdng Type	Prev Reading	Reading	Consumption
0000073013	WHITNEY, DAVID & ALICE			80 GLEN RIDGE ROAD			
	12/18/2009	WA	2010-003	A	6750	7330	580
	3/15/2010	WA	2010-004	A	7330	7820	490
	6/21/2010	WA	2011-001	A	7820	8470	650
						TOTAL	2210
0000074000	MOZER, PAUL DR.		2 BENNER ROAD				
	9/11/2009	WA	2010-002	A	32930	33760	830
C	12/18/2009	WA	2010-003	A	33760	34260	500
	3/15/2010	WA	2010-004	A	34260	34720	460
	6/21/2010	WA	2011-001	A	34720	35140	420
						TOTAL	2210
0000074001	BARIGHT REALTY		15 EAST MARKET STREET				
	9/11/2009	WA	2010-002	A	105590	111560	5970
C	12/18/2009	WA	2010-003	A	111560	118890	7330
	3/15/2010	WA	2010-004	A	118890	125480	6590
	6/21/2010	WA	2011-001	A	125480	132490	7010
						TOTAL	26900
0000074002	EYE ASSOCIATES		21 GLEN POND ROAD				
	9/11/2009	WA	2010-002	A	10880	11430	550
C	12/18/2009	WA	2010-003	A	11430	11980	550
	3/15/2010	WA	2010-004	A	11980	12500	520
	6/21/2010	WA	2011-001	A	12500	13090	590
						TOTAL	2210
0000074005	JENNIS, STEVEN		67 METZGER ROAD				
	9/11/2009	WA	2010-002	A	19300	20000	700
	12/18/2009	WA	2010-003	E	20000	21500	1500
	3/15/2010	WA	2010-004	A	19530	21030	1500
	6/21/2010	WA	2011-001	A	21030	22820	1790
3						TOTAL	5490
0000074009	KOERBER, FRED		17 GLEN RIDGE ROAD				

CONSUMPTION HISTORY REPORT

VILLAGE OF RED HOOK

Date Range : 09/01/2009 To 09/30/2010
For All Customer Numbers
Sorted by Customer Number

Report printed at 11:31:52 AM on 10/14/2010

Customer Number	Date	Serv Code	Bill Cycle	Rdng Type	Prev Reading	Reading	Consumption
0000074009	KOERBER, FRED		17 GLEN RIDGE ROAD				
	12/18/2009	WA	2010-003	A	69660	72390	2730
	3/15/2010	WA	2010-004	A	72390	75330	2940
	6/21/2010	WA	2011-001	A	75330	79150	3820
						TOTAL	12600
0000074010	PEPRIDGE II, LLC		17 GLEN POND ROAD				
	9/11/2009	WA	2010-002	A	41430	44790	3360
	12/18/2009	WA	2010-003	A	44790	49640	4850
	3/15/2010	WA	2010-004	A	49640	54420	4780
	6/21/2010	WA	2011-001	A	54420	59300	4880
						TOTAL	17870
0000074013	HANNAN, MARK & ELIZABETH		58 GLEN RIDGE ROAD				
	9/11/2009	WA	2010-002	A	37350	39990	2640
	12/18/2009	WA	2010-003	A	39990	42100	2110
	3/15/2010	WA	2010-004	A	42100	44270	2170
	6/21/2010	WA	2011-001	A	44270	47380	3110
						TOTAL	10030
0000074017	LAVIGNE, CHRIS & JUSTINE		19 GLEN RIDGE ROAD				
	9/11/2009	WA	2010-002	A	39340	40840	1500
	12/18/2009	WA	2010-003	A	40840	41980	1140
	3/15/2010	WA	2010-004	A	41980	42900	920
	6/21/2010	WA	2011-001	A	42900	43850	950
						TOTAL	4510
0000074021	CHRISTENSEN, CRAIG		6 GLEN RIDGE ROAD				
	9/11/2009	WA	2010-002	A	33280	34820	1540
	12/18/2009	WA	2010-003	A	34820	36150	1330
	3/15/2010	WA	2010-004	A	36150	37660	1510
	6/21/2010	WA	2011-001	A	37660	39910	2250
						TOTAL	6630
0000074023	BUTLER, PATRICIA		57 BENNER ROAD				

Date Range : 09/01/2009 To 09/30/2010
For All Customer Numbers
Sorted by Customer Number

Report printed at 11:31:52 AM on 10/14/2010

Customer Number	Date	Serv Code	Bill Cycle	Rdng Type	Prev Reading	Reading	Consumption
0000074023	BUTLER, PATRICIA		57 BENNER ROAD				
	12/18/2009	WA	2010-003	A	10970	11560	590
	3/15/2010	WA	2010-004	A	11560	11970	410
	6/21/2010	WA	2011-001	A	11970	12380	410
						TOTAL	2520
0000074025	HUSTED, ROGER		33 GLEN RIDGE ROAD				
	9/11/2009	WA	2010-002	A	8420	8960	540
	12/18/2009	WA	2010-003	A	8960	9460	500
	3/15/2010	WA	2010-004	A	9460	9480	20
	6/21/2010	WA	2011-001	A	9480	9990	510
						TOTAL	1570

APPENDIX B

DOH Correspondence

Certified Mail
7004 0750 0000 0456 7861

September 2, 2010

Mr. David Cohen
Village of Red Hook Mayor
7467 South Broadway
Red Hook, NY 12571

Re: Village of Red Hook Public Water Supply
PWS # NY 1302775
Town of Red Hook

Dear Mayor Cohen:

Dutchess County Department of Health

William R. Steinhaus
County Executive

Michael C. Caldwell, MD, MPH
Commissioner

Environmental Health Services

387 Main Street
Poughkeepsie
New York
12601
(845) 486-3404
Fax: (845) 486-3545

Part 5 of the New York State Sanitary Code addresses your responsibilities relative to ownership, operation and monitoring of the above referenced facility. On August 12th and 19th, 2010, this department conducted a scheduled inspection/sanitary survey of the above referenced public water supply system. Your operator Mr. Arvine Coon accompanied me on the site visit. Please find the following observations, recommendations and requirements.

Operation

At this time, Subpart 5-4 of the New York State Sanitary Code requires that a grade IIB operator operate the water treatment facility and a grade D operator operate the distribution system. It is our understanding that the designated operators are as follows:

Operator Name	Operator Number	Certification	Expiration Date
Arvine (Bucky) Coon (primary)	NY0031142	IIB & D	7/31/2013
Wendy Coon (assistant)	NY0030325	IIB & D	7/31/2013
Arvine (Pete) Coon III (assistant)	NY0034361	IIB & D	11/30/2010

Water System Description

This facility is a ground water supply; the source is seven drilled wells. The system serves approximately 2,214 persons through 800 service connections. Utilizing flow data from 2009, the average daily demand was found to be 244,228 gpd (gallons per day).

Sources

The sources currently in use are: 1, 3, 4, 9, 12, 13, and 14. Wells 12 and 13 are fitted with variable speed submersible pumps; the remaining wells have standard submersible pumps. According to the 2002 Water System Improvement plan:
Wells 2, 4, 8, 9, 10 and 11 were to be abandoned by severing the well casing below the frost line and overfilling them with concrete.

Storage

At the treatment building there is a 520,000 gallon standpipe, this tank is used primarily for disinfection contact time and cycling of the wells.

A 225,000 gallon elevated storage tank is located at the end of Tower Street in the Village. The elevated storage tank provides distribution system pressure; the level of water in the elevated storage tank is determined by a pressure transducer at the tank. A wireless connection between the elevated storage tank and the treatment plant controls the booster pumps.

Treatment Plant

The treatment plant contains: the booster pump system, well controllers and the chlorination equipment. A hookup for an emergency generator is provided and a non-functioning auto-dialer is in place.

System Status

The chlorine analyzer was designed to adjust the chlorine injection rate, based on the flow rate and water quality which varies depending on which wells are activated at any given time. Currently the system is being operated with a fixed rate chlorinator.

Monthly Operation Reports

The Monthly Operation Reports must be received at this Department by the 10th of the following month. The reports should include information on what maintenance and/or emergencies happened during that month, this includes: flushing, work on the chlorine pump and lines, exercising valves, watermain breaks etc.

Monitoring

A current sampling schedule is attached. This schedule has been provided to you as a general guide only. It is the responsibility of the supplier and not this department to make sure that all monitoring is performed per the methods, procedures and time periods indicated in Part 5 of the New York State Sanitary Code and as required by the EPA and the New York State Health Department.

Your cooperation in complying with the above noted regulatory authorities is appreciated. Failure to comply may lead to administrative actions, including fines.

Surveillance Sampling

A bacteriological sample was taken from the kitchen sink in the Village Hall on June 29, 2010. The sample results from our laboratory are attached.

Cross Connection Control Program

The reports on tests and maintenance of backflow prevention devices have been received by this Department for 2010. The Cross Connection Control Program will ultimately remain the responsibility of the designated operator.

Emergency Plan

A revised emergency plan has recently been submitted to this Department, said plan has been accepted.

Annual Water Quality Report

The 2009 Annual Water Quality Report (AWQR) was initially received by this Department on April 16, 2010, after some minor revisions it was accepted on May 10, 2010. The report was to be distributed to your consumers by May 31, 2010. By September 1st, certification that the report was distributed to your consumers by May 31st must be received by this department. As a reminder: AWQR's for the preceding year must be received by this office between January 1st and the last day of February.

Deficiencies to be corrected by December 31, 2010

1. Wells 12 and 13 must be enclosed by chain link fences.
2. Wells 12 and 13 must be individually metered.
3. The auto dialer in the treatment room must be operational.
4. The chlorine analyzer and two chart recorders in the treatment room office must be functional.
5. An emergency generator must be provided as specified and approved on the 2002 Water System Improvement plan (175KW, 480V, 3Ph, 4 wire).
6. A vacuum breaker must be installed on the chlorine crock makeup water line.
7. The chlorine crock must be sealed as well as practical to prevent insect / rodent intrusion and to prevent chlorine vapor from escaping. Much of the localized corrosion can be attributed to chlorine contamination.

8. Wells which are no longer used must be abandoned as part of the 2002 improvement project. Wells must be abandoned as per procedures outlined on the approved plan.
9. Dumping near Well 9 must stop; deleterious debris must be removed and disposed of using an approved method.
10. Well 3 must have a downward facing screened vent.
11. Well 4, must be clean and free of debris.
12. Additional pipe painting is needed in the treatment building.
13. The pressure gauge in the Town Hall basement is positioned incorrectly to monitor system pressure; this gauge must be relocated or an additional gauge installed on the distribution side of the check valve.
14. The elevated storage tank must be inspected and a copy of the report forwarded to this department.
15. Source capacity must be evaluated prior to the approval of future projects, including new developments and watermain extensions as per the special conditions stated by the NYSDEC dated July 12, 2007.
16. All wells which are in use must be numbered.
17. The sanitary well seal on Well 14 must be restored with a new gasket and tight bolts.
18. Herbicides must not be used in close proximity to the water system and its appurtenances.
19. The ladder cage on the ground level storage tank must be locked.
20. The exterior of the ground level storage tank must be kept clean.
21. Lightning protection on the ground level storage tank must be restored (3 bent and 1 missing lightning rods).
22. The fire extinguisher in the treatment building must be inspected.
23. Barbed wire around the elevated storage tank is in a state of disrepair and must be restored.
24. Animal nests and accumulated debris must be removed from the supports of the elevated storage tank.
25. Emergency power is needed at the elevated storage tank for telemetry operation, a dialog is recommended with the cell phone company.
26. A lock is needed on the Nema 4 enclosure for the emergency power hook up at the back side of the treatment building.
27. Wells 1 and 9 must be kept free of ponded water above the sanitary seal. A possible fix would be to fill the area with hydraulic cement, sloped away from the casing.
28. A copy of the completed works authorization to operate for the 2002 Water Supply Improvement project must be forwarded to this Department.
29. Provide approval documentation from the NYSDEC and the NYSDOH for Well 14 (Anderson well) or abandon as proposed in 2002.
30. Progress with your leak detection program must be documented and forwarded to this Department.

Recommendations

- Well level indicators.
- Flow meters for all wells.
- Dehumidification for the booster pump area.
- Seasonal natural ventilation for the chlorination room.

Violation Issued

5-1.22(a) Construction or modification of facilities without NYSBOH approval.

- Operation of the facility in contradiction to the approved plan.

If you have any questions, please call me at (845) 486-3404.

Very truly yours,

Ronald D. Miller

Ronald D. Miller, P.E.
Senior Public Health Engineer
Environmental Health Services

RDM:lc

Enclosures

cc: Arvine Coon, plant operator
M. Kelley, DCHD → file

SDWIS/State Water Sample Schedule Report

RED HOOK VILLAGE PWS ID: NY1302775

Due 2010	Contaminant (Group)/ Sample Location/Frequency	Last Compliance Results	Sample Requirements
	Coliform, Total (TCR)		
✓	Location: Distribution System Frequency: 2 Samples Monthly		2 Samples must be collected every month.
	Nitrate		
✓	Location: DISTRIBUTION SYSTEM ID: DS199 Frequency: 1 Sample Yearly Sample Point: ENTRY POINT NITRATE Sample Point No: RTNO Sample Point Type: EP-Entry Point	Samples last collected 9/10/2009	Sample must be collected by 12/31/2010
	Part 5-1.52 Table 12 - Radiological		
✓	Location: DISTRIBUTION SYSTEM ID: DS199 Frequency: 1 Sample Quarterly Sample Point: ENTRY POINT RAD Sample Point No.: RAD Sample Point Type: EP-Entry Point	Samples last collected 4/27/2010	1 Sample must be collected each calendar quarter.

This PWS has still not yet completed the initial monitoring for the Radiological Rule. Initial monitoring required four consecutive quarterly samples taken prior to December 31, 2007.

Sampling has begun again with a sample dated 4/27/2010; but 3 consecutive quarterly samples are still due by 9/30/2010, 12/31/2010, and 3/31/2011.

Each quarterly sample must be taken from the entry point to the distribution system and shall be analyzed for Gross Alpha, combined Radium 226 and Radium 228, and Uranium.

	Part 5-1.52 Table 9B - Principal Organic Chemicals		
✓	Location: WELL #1 ID: W001 Frequency: 1 Sample Every 3 years Sample Point: RAW WELL 1 POC Sample Point No.: POC Sample Point Type: RW-Raw Water Source	Samples last collected: 12/31/2007	Sample must be collected by 12/31/2010
✓	Location: WELL #3 ID: W003 Frequency: 1 Sample Every 3 years Sample Point: RAW WELL 3 POC Sample Point No.: POC Sample Point Type: RW-Raw Water Source	Samples last collected: 12/31/2007	Sample must be collected by 12/31/2010
✓	Location: WELL #4 ID: W004 Frequency: 1 Sample Yearly Sample Point: RAW WELL 4 POC Sample Point No.: POC Sample Point Type: RW-Raw Water Source	Samples last collected: 3/30/2009	Sample must be collected by 12/31/2010
✓	Location: WELL #9 ID: W009 Frequency: 1 Sample Every 3 years Sample Point: RAW WELL 9 POC Sample Point No.: POC Sample Point Type: RW-Raw Water Source	Samples last collected: 12/31/2007	Sample must be collected by 12/31/2010
✓	Location: WELL #12 ID: W012 Frequency: 1 Sample Every 3 years Sample Point: RAW WELL 12 POC Sample Point No.: POC Sample Point Type: RW-Raw Water Source	Samples last collected: 12/31/2007	Sample must be collected by 12/31/2010
✓	Location: WELL #13 ID: W013 Frequency: 1 Sample Every 3 years	Samples last collected: 12/31/2007	Sample must be collected by 12/31/2010

Due 2010	Contaminant (Group)/ Sample Location/Frequency	Last Compliance Results	Sample Requirements
	Sample Point: RAW WELL 13 POC Sample Point No.: POC Sample Point Type: RW-Raw Water Source		
✓	Location: WELL #14 ID: WD14 Frequency: 1 Sample Every 3 years Sample Point: RAW WELL 14 POC Sample Point No.: POC Sample Point Type: RW-Raw Water Source	Samples last collected 12/31/2007	Sample must be collected by 12/31/2010

Asbestos

	Location: DISTRIBUTION SYSTEM ID: DS199 Frequency: 1 Sample Every 9 years Sample Point: DISTRIBUTION ASBESTO Sample Point No.: ASB Sample Point Type: DS-Distribution System	Samples last collected: 11/26/2002	Next sample must be collected by 12/31/2011

Part 5-1.42 - Lead and Copper

	Location: DISTRIBUTION SYSTEM ID: DS199 Frequency: 10 Samples Every 3 years Sample Point: DISTRIBUTION PBCU Sample Point No.: PBCU Sample Point Type: DS-Distribution System	10 Samples Collected on or Before: 9/24/2008	Next 10 samples must be collected between 6/1 and 9/30 within a single year by 9/30/2011

This PWS is currently on a reduced monitoring frequency of every 3 years. Public water supplies on reduced monitoring must sample between 6/1 and 9/30 of the given year.

Part 5-1.52 Table 8B - Primary Inorganic Chemicals

	Location: DISTRIBUTION SYSTEM ID: DS199 Frequency: 1 Sample Every 3 years Sample Point: ENTRY POINT IOC Sample Point No.: IOC Sample Point Type: EP-Entry Point	Samples last collected 2/12/2009	Next sample must be collected by 12/31/2012

Part 5-1.52 Table 9A - Disinfection Byproducts

	Location: DISTRIBUTION SYSTEM ID: DS199 Frequency: 1 Sample Every 3 years Sample Point: DISTRIBUTION DBPMAX Sample Point No.: DBPMAX Sample Point Type: MR-Maximum Residence Time	Samples last collected 9/10/2009	Next sample must be collected between 7/1 and 9/30 within a single year by 9/30/2012

Stage 1 Disinfection By-Products: a sample must be obtained from a sampling point reflecting the maximum residence time in the distribution system during the warmest month of the year. Samples taken in July, August, or September will be accepted for compliance.

Part 5-1.52 Table 9C - Synthetic Organic Chemicals

	Location: DISTRIBUTION SYSTEM ID: DS199 Frequency: 1 Sample Every 3 years Sample Point: ENTRY POINT SOC Sample Point No.: SOC Sample Point Type: EP-Entry Point	Samples last collected 2/12/2009	Next sample must be collected by 12/31/2012

[illegible]

FORWARD REPORT TO: (PLEASE PRINT)

NAME

STREET ADDRESS

CITY STATE ZIP

- ☐ PED ID #
- ☐ PERMITTED FACILITY
- ☐ PRIVATE RESIDENCE
- ☐ BEACH
- ☐ WASTEWATER TREATMENT FACILITY
- ☐ ROUTINE
- ☒ SURVEILLANCE
- ☐ CHECK
- ☐ REPEAT
- ☐ OTHER

FACILITY NAME: PHONE #

ADDRESS: TOWN:

SAMPLING POINT:

TREATMENT ☒ CHLORINATED (PPM ☐ FREE ☐ TOTAL RESIDUAL) ☐ UV
☐ OTHER

DATE SAMPLED / / TIME: DATE LAST SANITIZED / /

COLLECTED BY: DELIVERED BY:

RECEIVED BY: TEMP. C° DATE / / TIME:

DATE EXAMINED / / TIME: TECH REPORTED

☐ MFT ☐ P/A TOTAL COLIFORM PER 100 ML

☐ MFT ☐ MPN FECAL COLIFORM COUNT PER 100 ML

☐ MFT FECAL STREP. COUNT PER 100 ML

☐ HETEROTROPHIC PLATE COUNT PER 1 ML

☐ E. COLI ☐ POSITIVE ☐ NEGATIVE ☐ MISC

METHOD ☒ SM18 9222B-MF ☐ 40CFR 141.21 (f) 6i ☐ 40CFR 141.21 ☐ SM18 9222D-MF ☐ SM18 9215B

CHLORINE DETECTED ☐ YES ☒ NO

☐ ANALYTE RAN PAST HOLDING TIMES ☐ SAMPLE RECEIVED OVER HOLDING TIMP

THESE RESULTS INDICATE THE WATER SAMPLE ☒ DID ☐ DID NOT

MEET SATISFACTORY SANITARY BACTERIOLOGICAL QUALITY FOR ☒ DRINKING ☐ SWIMMING ☐ WASTEWATER EFFLUENT

WHEN THE SAMPLE WAS COLLECTED. FOR
INFORMATION CONCERNING UNSATISFACTORY SAMPLES
PLEASE CALL THE HEALTH DEPARTMENT AT

TEST RESULTS INVALID WITHOUT COUNTY SEAL

[illegible] RESULTS RELATE TO THE ITEMS TESTED OR SAMPLES AS RECEIVED BY THE LABORATORY

VILLAGE OF RED HOOK

7467 South Broadway
Red Hook, NY 12571

Office (845) 758-1081
Fax (845) 758-5146

Mayor
DAVID COHEN

Trustee
DAVID SEYMOUR

Trustee
JAY TRAPP

Trustee
ED BLUNDELL

Trustee
BRENT KOVALCHIK

Village Clerk/Treasurer
CYNTHIA COLE

September 14, 2010

Ronald D. Miller, P.E.
Sr. Public Health Engineer
Dutchess County Department of Health
387 Main Street
Poughkeepsie, NY 12601-3316

Re: Village of Red Hook Public Water Supply
PWS # NY 1302775
Town of Red Hook

Dear Mr. Miller:

In response to your letter dated September 2, 2010 regarding the above, please allow this letter to serve as an update with respect to the deficiencies to be corrected by December 31, 2010.

Item No. 1: We are in the process of enclosing Wells 12 and 13 with a chain link fence. Fencing will be completed by September 17, 2010.

Items No. 3 and 4: By the end of the week we should be in contract with General Control Systems of Green Island, New York. The work should be completed within thirty days.

Item No. 6: A vacuum breaker has been ordered and should be installed by the end of the week.

Item No. 9: Dumping near Well 9 has been stopped, debris has been removed and the area seeded down.

Item No. 10: Well 3 has been corrected.

Item No. 12: We have installed a dehumidifier and we feel that we have greatly reduced the amount of condensation in that room. We should have the pipes painted by the end of next week.

Item No. 14: We have entered into an agreement with Underwater Solutions not only for the elevated tank, but the ground storage tank.

Item No. 16: All wells which must be numbered have been done.

Item No. 17: Sanitary seals have been ordered and will be installed by the end of the month.

Item No. 18: Our new policy is that we are using chlorine instead of herbicides.

Item No. 19: The ladder cage on the ground level storage tank has been locked.

Item No. 20: The exterior of the ground level storage tank has been cleaned.

Item No. 21: Lightning protection rods have been restored.

Item No. 22: Fire extinguisher in the treatment room has been ordered to handle electrical fires.

Item No. 23: Barbed wire around the elevated storage tank will be restored by the end of the month.

Item No. 24: Animal nests and accumulated debris have been cleaned up.

Item No. 26: A lock has been installed on the Nema 4 enclosure for the emergency power hook up at the back side of the treatment building.

Item No. 27: The necessary work has been completed.

Item No. 30: We have an agreement in place with Rural Water. They come down on March 1st of each year or as the operator is needed.

In closing Mr. Miller, as more work is completed we will follow up with a letter advising you of the status. Our water operator and I are meeting weekly to review this punchlist. If you should have any questions, please contact the undersigned.

Sincerely,

David M. Seymour,
Village Trustee

cc: Arvine (Bucky) Coon, Water Department
Dan Streib, Highway Superintendent
David Cohen, Mayor
Jay Trapp, Village Trustee
Ed Blundell, Village Trustee
Brent Kovalchik, Village Trustee
Cynthia Cole, Village Clerk/Treasurer

DS

September 27, 2010

Mr. David Cohen
Village of Red Hook Mayor
7467 South Broadway
Red Hook, NY 12571

Re: Village of Red Hook Public Water Supply
PWS # NY 1302775
Town of Red Hook

Dear Mayor Cohen:

This Department conducted a re-inspection of the above noted water supply on Friday September 24, 2010. The purpose was to access progress being made towards code compliance, Dave Seymour, Trustee and Arvine Coon, Operator assisted. The following list of deficiencies as stated on the sanitary survey from September 2, 2010 was used as a guide. The items in normal print have been accepted by this Department as being resolved, the items which are in a bold font remain at least partially incomplete.

Dutchess County Department of Health

William R. Steinhaus
County Executive

Michael C. Caldwell, MD, MPH
Commissioner

Environmental Health Services

387 Main Street
Poughkeepsie
New York
12601
(845) 486-3404
Fax: (845) 486-3545

Deficiencies to be corrected by December 31, 2010

1. Wells 12 and 13 must be enclosed by chain link fences.
2. **Wells 12 and 13 must be individually metered.**
3. The auto dialer in the treatment room must be operational.
4. **The chlorine analyzer and two chart recorders in the treatment room office must be functional.**
5. **An emergency generator must be provided as specified and approved on the 2002 Water System Improvement plan (175KW, 480V, 3Ph, 4 wire).**
6. A vacuum breaker must be installed on the chlorine crock makeup water line.
7. The chlorine crock must be sealed as well as practical to prevent insect / rodent intrusion and to prevent chlorine vapor from escaping. Much of the localized corrosion can be attributed to chlorine contamination.
8. **Wells which are no longer used must be abandoned as part of the 2002 improvement project. Wells must be abandoned as per procedures outlined on the approved plan.**
9. Dumping near Well 9 must stop; deleterious debris must be removed and disposed of using an approved method.
10. Well 3 must have a downward facing screened vent.
11. Well 4, must be clean and free of debris.
12. Additional pipe painting is needed in the treatment building.

13. The pressure gauge in the Town Hall basement is positioned incorrectly to monitor system pressure; this gauge must be relocated or an additional gauge installed on the distribution side of the check valve.

10-20-10 **14. The elevated storage tank must be inspected and a copy of the report forwarded to this department.**

15. Source capacity must be evaluated prior to the approval of future projects, including new developments and watermain extensions as per the special conditions stated by the NYSDEC dated July 12, 2007.

16. All wells which are in use must be numbered.

17. The sanitary well seal on Well 14 must be restored with a new gasket and tight bolts.

18. Herbicides must not be used in close proximity to the water system and its appurtenances.

19. The ladder cage on the ground level storage tank must be locked.

20. The exterior of the ground level storage tank must be kept clean.

21. Lightning protection on the ground level storage tank must be restored (3 bent and 1 missing lightning rod).

22. The fire extinguisher in the treatment building must be inspected.

23. Barbed wire around the elevated storage tank is in a state of disrepair and must be restored.

24. Animal nests and accumulated debris must be removed from the supports of the elevated storage tank.

25. Emergency power is needed at the elevated storage tank for telemetry operation, a dialog is recommended with the cell phone company.

26. A lock is needed on the Nema 4 enclosure for the emergency power hook up at the back side of the treatment building.

27. Wells 1 and 9 must be kept free of ponded water above the sanitary seal. A possible fix would be to fill the area with hydraulic cement, sloped away from the casing.

28. A copy of the completed works authorization to operate for the 2002 Water Supply Improvement project must be forwarded to this Department.

29. Provide approval documentation from the NYSDEC and the NYSDOH for Well 14 (Anderson well) or abandon as proposed in 2002.

30. Progress with your leak detection program must be documented and forwarded to this Department.

Current Evaluation of each unresolved item:

2. At this time it was determined that on a cost and operation improvement basis that this previously approved item can wait until other more important issues are resolved.

4. Progress is being made with the instrumentation however; the chlorine injection pump is still not supplying a dose based on demand.

5. A quote on this item is expected this week.

8. C.T. Male Engineers are currently investigating source capacity needs of the Village.

13. It was determined that due to the auto-dialer upgrade; the monitoring of distribution system pressure at the Village Hall is no longer necessary.

14. A contract for the inspection of both water storage tanks has been approved and the inspections are expected to be conducted later this year.
15. See item 8 above.
17. Replacement gaskets have been ordered, installation is expected within 14 days.
24. Removal of animal nests and other moisture retaining material (gravel) has yet to be removed.
25. Backup power for the tank telemetry equipment has not been fitted.
28. A copy of the "Authorization to Operate / Completed Works" has not been located to date.
29. Approval documentation for use of the Anderson Well (14) has not been located to date.
30. Documentation of progress with the leak control program is to be forwarded to this Department.

As can be seen from this list, significant progress has been made. Many of the outstanding issues are in a state of partial completion; please update this Department as progress continues.

If you have any questions, or if I can be of any further assistance, please do not hesitate to call me at (845) 486-3404.

Very truly yours,

Ronald D. Miller

Ronald D. Miller, P.E.
Senior Public Health Engineer
Environmental Health Services

RDM:lc

cc: Arvine Coon, plant operator
M. Kelley, DCHD → file

APPENDIX C

Data on Existing Wells

Buys From: NY1302788 - RED HOOK WATER DISTRICT #1

Sells To: NY1302788 - RED HOOK WATER DISTRICT #1

Water System Facilities

DISTRIBUTION SYSTEM - Facility Type: DS-Distribution System/Zone

WELL #6 300FT 10IN - Facility Type: WL-Well GW-Ground water

WELL #8 300FT 10 IN - Facility Type: WL-Well GW-Ground water

CONSECUTIVE CONNECTION TO RED HOOK WD #1 - Facility Type: CC-Consecutive Connection GW-Ground water

On River Reach: N

WELL #1 300FT 10IN 100GPM 1936 - Facility Type: WL-Well GW-Ground water

Lat/Long Degrees: 41.988611 N, 73.875278 W

Method for determining: Interpolation - map

Lat/Long Datum: NAD 27

Scale of Map:

Accuracy of Location: 30

WELL #3 300FT 10IN 75GPM 1936 - Facility Type: WL-Well GW-Ground water

Lat/Long Degrees: 41.988995 N, 73.876509 W

Method for determining: Interpolation - map

Lat/Long Datum: NAD 83

Scale of Map:

Accuracy of Location: 100

WELL #9 330FT 10IN 100GPM 1968 - Facility Type: WL-Well GW-Ground water

Lat/Long Degrees: 41.988995 N, 73.876509 W

Method for determining: Interpolation - map

Lat/Long Datum: NAD 83

Scale of Map:

Accuracy of Location: 100

WELL #5 300FT 10IN - Facility Type: WL-Well GW-Ground water

WELL #7 300FT 10IN - Facility Type: WL-Well GW-Ground water

WELL #10 355FT 8IN - Facility Type: WL-Well GW-Ground water

TREATMENT PLANT - Facility Type: TP-Treatment Plant GW-Ground water

Unit Process Name: CHLORINATION

Treatments Applied:

D421 - DISINFECTION, HYPOCHLORINATION, POST

WELL #11 290FT 8IN 35GPM 1974 - Facility Type: WL-Well GW-Ground water

Lat/Long Degrees: 41.988995 N, 73.876509 W

Method for determining: Interpolation - map

Lat/Long Datum: NAD 83

Scale of Map:

Accuracy of Location: 100

WELL #4 300 FT 10IN 30GPM 1957 - Facility Type: WL-Well GW-Ground water

Lat/Long Degrees: 41.988995 N, 73.876509 W

Method for determining: Interpolation - map

Lat/Long Datum: NAD 83

Scale of Map:

Accuracy of Location: 100

WELL #2 300FT 10IN 1936 NOTUSED - Facility Type: WL-Well GW-Ground water

Lat/Long Degrees: 41.993889 N, 73.866667 W

Method for determining: Interpolation - map

Lat/Long Datum: NAD 27

Scale of Map:

Accuracy of Location: 30

NEW YORK STATE DEPARTMENT OF ENVIRONMENTAL CONSERVATION

#3

(1) County DUTCHESS

(2) Township RED HOOK

(3) DEC Well Number DU 4049

WELL COMPLETION REPORT

(4) OWNER: VILLAGE OF RED HOOK/ DAY, OSWALD & GILLESPIE ENGINEERS

(5) ADDRESS: 10-65 ROUTE 82, HOPEWELL JCT, NY 12533

(6) LOCATION OF WELL (See Instructions On Reverse) Show Lat/Long if available and method used: WELL #2, FIREHOUSE LANE, RED HOOK, NY

☐ GPS ☐ DEC Website ☐ Map Interpolation

(7) DEPTH OF WELL BELOW LAND SURFACE (Feet): 43 feet

(8) DEPTH TO GROUNDWATER BELOW LAND SURFACE (Feet): 22'2" DATE MEASURED: 7/13/01

CASING

(9) DIAMETER: 16" steel casing x 34 feet in.

(10) LENGTH: 12" steel casing x 33 feet ft.

(11) GROUT TYPE / SEALING: bentonite grout & drive shoe

(12) GROUT / SEALING INTERVAL (Feet) FROM 34' TO 10'

SCREEN

(13) MAKE & MATERIAL: 12" stainless steel screen

(14) OPENINGS: 40 slot

(15) DIAMETER: 12" nominal x 10 feet in.

(16) LENGTH: 10 ft.

(17) DEPTH TO TOP OF SCREEN, FROM TOP OF CASING (Feet): 33 feet

TEST

(18) DATE: 7/13/01

(19) DURATION OF TEST: 24 hours

(20) LIFT METHOD: ☒ Pump ☐ Air Lift ☐ Bail

(21) STABILIZED DISCHARGE (GPM): 170 gpm

(22) STATIC LEVEL PRIOR TO TEST (feet/inches below top of casing): 22'½"

(23) MAXIMUM DRAWDOWN (Stabilized) (feet/inches below top of casing): 25'2½"

(24) RECOVERY (Time in hours/minutes): 10 minutes

(25) Was the water produced during test discharged away from immediate area? Yes X No ___

PUMP INSTALLATION

(26) PUMP INSTALLED? YES X NO ___

(27) DATE: 7/26/01

(28) PUMP INSTALLER: HANSON WELL DRILLING

(29) TYPE: SUBMERSIBLE PUMP

(30) MAKE: GOULD

(31) MODEL: 225H07 7½ H.P.

(32) MAXIMUM CAPACITY (GPM): 170 gpm

(33) PUMP INSTALLATION LEVEL FROM TOP OF CASING (Feet): 30 feet

DRILLING

(34) METHOD OF DRILLING: ☐ Rotary ☒ Cable Tool ☐ Other ___

(35) USE OF WATER (see instructions for choices): municipal

(36) DATE DRILLING WORK STARTED: 6/12/01

(37) DATE DRILLING WORK COMPLETED: 7/2/01

(38) DATE REPORT FILED: 7/30/01

(39) DRILLER & COMPANY: HANSON WELL DRILLING & PUMP HAROLD E. CORLEW

(40) DEC REGISTRATION NO.: 10005

* Show log of geologic materials encountered with depth below ground surface, water bearing beds and water levels in each; casings; screens; pump; additional pumping tests and other matters of interest, e.g., water quality (sulphur, salt, methane). Describe repair work. Attach separate sheet if necessary.

See further instructions titled "Instructions for New York State Well Completion Report".

LOG *

Ground Surface El. ___ ft. above sea level

Top Of Casing is located +2' ft. above (+) or below (-) ground surface

TOP OF WELL

0' to 43'	gravel

43'

BOTTOM OF HOLE

NYSDEC COPY

LOCATION SKETCH - Indicate north



NEW YORK STATE DEPARTMENT OF ENVIRONMENTAL CONSERVATION

(1) County DUTCHESS

(2) Township RED HOOK

(3) DEC Well Number DU4048

WELL COMPLETION REPORT

#2

(4) OWNER VILLAGE OF RED-HOOK / DAY, OSWALD GILLESPIE ENGINEERS

(5) ADDRESS 1065 ROUTE 82, HOPEWELL JCT., NY 12533

(6) LOCATION OF WELL (See Instructions On Reverse) Show Lat/Long if available and method used: WELL #1, FIREHOUSE LANE, RED HOOK, NY

☐ GPS ☐ DEC Website ☐ Map Interpolation

(7) DEPTH OF WELL BELOW LAND SURFACE (Feet) 42'

(8) DEPTH TO GROUNDWATER BELOW LAND SURFACE (Feet) 13' 9" DATE MEASURED 7/9/01

CASING

(9) DIAMETER 16" to 33 feet steel in. | in. | in.

(10) LENGTH 32 feet of 12" steel casing ft. | in.

(11) GROUT TYPE / SEALING bentonite grout & drive shoe

(12) GROUT / SEALING INTERVAL (Feet) FROM 33' TO 10'

SCREEN

(13) MAKE & MATERIAL Stainless Steel Screen Nominal

(14) OPENINGS 12" x 40 slot

(15) DIAMETER 12" in. | in. | in. | in.

(16) LENGTH 10 feet ft. | ft. | ft. | in.

(17) DEPTH TO TOP OF SCREEN, FROM TOP OF CASING (Feet) 32'

WELL TESTING

(18) DATE 7/9/01

(19) DURATION OF TEST 72 hours

(20) LIFT METHOD ☒ Pump ☐ Air Lift ☐ Bail

(21) STABILIZED DISCHARGE (GPM) 170 gpm

(22) STATIC LEVEL PRIOR TO TEST (feet/inches below top of casing) 13' 9"

(23) MAXIMUM DRAWDOWN (Stabilized) (feet/inches below top of casing) 22' 1"

(24) RECOVERY (Time in hours/minutes) 40 minutes

(25) Was the water produced during test discharged away from immediate area? Yes X No ___

PUMP INSTALLATION

(26) PUMP INSTALLED? YES X NO ___

(27) DATE 7/25/01

(28) PUMP INSTALLER HANSON WELL DRILLING & PUMP

(29) TYPE Submersible

(30) MAKE Gould

(31) MODEL 225H07 7½ H.P.

(32) MAXIMUM CAPACITY (GPM) 170 gpm

(33) PUMP INSTALLATION LEVEL FROM TOP OF CASING (Feet) 30 feet

DRILLING

(34) METHOD OF DRILLING ☐ Rotary ☒ Cable Tool ☐ Other ___

(35) USE OF WATER (see instructions for choices) municipal

(36) DATE DRILLING WORK STARTED 5/05/01

(37) DATE DRILLING WORK COMPLETED 6/12/01

(38) DATE REPORT FILED 7/30/01

(39) DRILLER & COMPANY HANSON WELL DRILLING & PUMP HAROLD E. CORLEW

(40) DEC REGISTRATION NO. 10005

* Show log of geologic materials encountered with depth below ground surface, water bearing beds and water levels in each; casings; screens; pump; additional pumping tests and other matters of interest, e.g., water quality (sulphur, salt, methane). Describe repair work. Attach separate sheet if necessary.

See further instructions titled "Instructions for New York State Well Completion Report".

LOG *

Ground Surface EL. ___ ft. above sea level

Top Of Casing is located +2' ft. above (+) or below (-) ground surface

TOP OF WELL

0' to 42' gravel

42' BOTTOM OF HOLE

NYSDEC COPY

LOCATION SKETCH - Indicate north

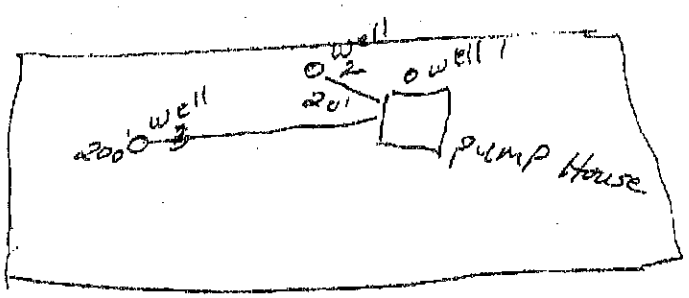

DRILLING LOG

Owner: Ken Andersen Phone: 758-6932

Address: 12 Baxter Rd Red Hook, NY

well 6" Firehouse Rd. Clare

Drilling Record

Day	Date	Time Start	Depth Start	Time Finish		Type of Formation Remarks
1	1/10/99	2	0			Sand + Gravel

Casing Record

Ft/In per Section Casing	Screen
0-41'	Sand+Gravel
41'-42'	Brown
	Hardpan
Depth 42'	
Casing 38' 6"	
Dawe Shoe	
SRV-SS well Screen	
40 Slot Screen	
Exposed 4'	
Screen length 5'10"	
75-100 G.P.M.	
Static level 14'	

Water Data

Date/Hrs.

Recom. Pumping Depth

Recom. Pump Size

Bottom Well Diam. 6"

Screen Size 40 Slot 5'10"

Drilling Data

Driller: Brent

Helper: Chip

OK'd by: Dave

[redacted]

D.A. CRAUER WELL DRILLING
DRILLING CONTRACTORS

DAVE CRAUER
President

RD #2 BOX
RED HOOK, NEW YORK

Well #	1	3	4	9	14 ~~11A~~	12	13
GPM	50	30	50	50	40	90	90
Well Depth	300'	300'	300'	300'	43'	43'	43'
Depth of Pump	273'	273'	273'	273'	36'	36'	36'
Type	Submer-silbe	Submer-sible	Submer-sible	Submer-sible	Submer-sible	Submer-sible	Submer-sible
Manu-facturer	Goulds	Goulds	Goulds	Goulds	Goulds	Goulds	Goulds
HP	7.5	10	7.5	5	1.5	15	10
Phase	3	3	3	3	3	3	3
Voltage	230	230	230	460	460	460	460
Install Date				2/03			

Well 10 & 8 – redevelop
↳ about 20 gpm

1, 3 , 12 & 13

2, 3 5, 6, 7, 8, 9, 10, 11
↳

95-20-6(10/90)-25c R3

NEW YORK STATE DEPARTMENT OF ENVIRONMENTAL CONSERVATION

RECEIVED
JUL 17 2007
ENVIRONMENTAL HEALTH

DEC PERMIT NUMBER
3-1348-00158-00001

FACILITY/PROGRAM NUMBER(s)
WSA# 10,957

PERMIT

Under the Environmental Conservation Law (ECL)

EFFECTIVE DATE
July 12, 2007

EXPIRATION DATE
None
(Except see General Condition "D" on page 3)

TYPE OF PERMIT (Check All Applicable Boxes)
X New ☐ Renewal ☐ Modification ☐ Permit to Construct ☐ Permit to Operate

[ ] Article 15, Title 5: Protection of Water	[ ] Article 17, Titles 7, 8: SPDES	[ ] Article 27, Title 9; 6NYCRR 373: Hazardous Waste Management
[XX] Article 15, Title 15: Water Supply	[ ] Article 19: Air Pollution Control	[ ] Article 34: Coastal Erosion Management
[ ] Article 15, Title 15: Water Transport	[ ] Article 23, Title 27: Mined Land Reclamation	[ ] Article 36: Floodplain Management
[ ] Article 15, Title 15: Long Island Wells	[ ] Article 24: Freshwater Wetlands	[ ] Articles 1, 3, 17, 19, 27, 37; 6NYCRR 380: Radiation Control
[ ] Article 15, Title 27: Wild, Scenic & Recreational Rivers	[ ] Article 25: Tidal Wetlands	[ ] Other _____
[ ] 6NYCRR 608: Water Quality Certification	[ ] Article 27, Title 7; 6NYCRR 360: Solid Waste Management	

PERMIT ISSUED TO
Village of Red Hook

TELEPHONE NUMBER
( )

ADDRESS OF PERMITTEE
7467 South Broadway, Red Hook, NY 12571

CONTACT PERSON FOR PERMITTED WORK
Lawrence Murphy, PE, of Morris Associates, PLLC

TELEPHONE NUMBER
( )

NAME AND ADDRESS OF PROJECT/FACILITY

LOCATION OF PROJECT/FACILITY
Along Rudd Pond Rd and State Line Rd

COUNTY	TOWN	WATERCOURSE/WETLAND NO.	NYTM COORDINATES
Dutchess	Northeast		E: N: 4

DESCRIPTION OF AUTHORIZED ACTIVITY

To extend the Village's water supply distribution mains into the Town of Red Hook to serve the proposed Anderson Commons Subdivision, the Glenn Pond Road Office Buildings, the Hardscrabble Plaza and Hardscrabble Commons, and to take a supply of water in amounts up to 44,000 gallons per day to serve these extensions from the Village's existing sources.

By acceptance of this permit, the permittee agrees that the permit is contingent upon strict compliance with the ECL, all applicable regulations, the General Conditions specified (See Page 2) and any Special Conditions included as part of this permit.

DEPUTY PERMIT ADMINISTRATOR	ADDRESS	
Michael D. Merriman	21 South Putt Corners Rd., New Paltz NY 12561	MDM
AUTHORIZED SIGNATURE Michael D. Merriman	Date July 12, 2007	Page 1 of 4

DRA1:PERMIT21 8/94

NOTIFICATION OF OTHER PERMITTEE OBLIGATIONS

Item A: Permittee Accepts Legal Responsibility and Agrees to Indemnification

The permittee has accepted expressly, by the execution of the application, the full legal responsibility for all damages and costs, direct or indirect, of whatever nature and by whomever suffered, for liability it incurs resulting from activity conducted pursuant to this permit or in noncompliance with this permit and has agreed to indemnify and save harmless the State from suits, actions, damages and costs of every name and description resulting from such activity.

Item B: Permittee to Require it's Contractors to Comply with Permit

The permittee shall require its independent contractors, employees, agents and assigns to read, understand and comply with this permit, including all special conditions, and such persons shall be subject to the same sanctions for violations of this permit as those prescribed for the permittee.

Item C: Permittee Responsible for Obtaining Other Required Permits

The permittee is responsible for obtaining any other permits, approvals, lands, easements and rights-of-way that may be required for this project.

Item D: No Right to Trespass or Interfere with Riparian Rights

This permit does not convey to the permittee any right to trespass upon the lands or interfere with the riparian rights of others in order to perform the permitted work nor does it authorize the impairment of any rights, title, or interest in real or personal property held or vested in a person not a party to the permit.

GENERAL CONDITIONS

General Condition 1: Facility Inspection by the Department

--The permitted site or facility, including relevant records, is subject to inspection at reasonable hours and intervals by an authorized representative of the Department of Environmental Conservation (the Department) to determine whether the permittee is complying with this permit and the ECL. Such representative may order the work suspended pursuant to ECL 71-0301 and SAPA 401(3).

--The permittee shall provide a person to accompany the Department's representative during an inspection to the permit area when written or verbal notification is provided by the Department at least 24 hours prior to such inspection.

--A copy of this permit, including all referenced maps, drawings and special conditions, must be available for inspection by the Department at all times at the project site. Failure to produce a copy of the permit upon request by a Department representative is a violation of this permit.

General Condition 2: Relationship of this Permit to Other Department Orders and Determinations

Unless expressly provided for by the Department, issuance of this permit does not modify, supersede or rescind any order or determination previously issued by the Department or any of the terms, conditions or requirements contained in such order or determination.

General Condition 3: Applications for Permit Renewals or Modifications

The permittee must submit a separate written application to the Department for renewal, modification or transfer of this permit. Such application must include any forms or supplemental information the Department requires. Any renewal, modification or transfer granted by the Department must be in writing.

The permittee must submit a renewal application at least:

a) 180 days before expiration of permits for State Pollutant Discharge Elimination System (SPDES), Hazardous Waste Management Facilities (HWMF), major Air Pollution Control (APC) and Solid Waste Management Facilities (SWMF); and

b) 30 days before expiration of all other permit types.

Submission of applications for permit renewal or modification are to be submitted to:

NYSDEC Regional Permit Administrator, Region 3
21 South Putt corners Road, New Paltz, NY 12651, Telephone: 845-256-3054

General Condition 4: Permit Modifications, Suspensions and Revocations by the Department

The Department reserves the right to modify, suspend or revoke this permit when:

a) the scope of the permitted activity is exceeded or a violation of any condition of the permit or provisions of the ECL and pertinent regulations is found;

b) the permit was obtained by misrepresentation or failure to disclose relevant facts;

c) new material information is discovered; or

d) environmental conditions, relevant technology, or applicable law or regulation have materially changed since the permit was issued.

ADDITIONAL GENERAL CONDITIONS FOR ARTICLE 15, TITLE 15 (Water Supply)

A. The permittee must require that any contractor, project engineer, or other person responsible for the overall supervision of this project has read, understands and agrees to comply with this permit and associated plan(s).

B. Prior to starting work on any construction authorized herein, detailed plans of the structures proposed to be built and specifications for such work shall have been submitted to and approved by the Department. Thereafter, such construction work shall be entirely completed in full accordance with the plans and specifications which have been submitted and approved.
NOTE: Approval by this Department of final plans and specifications, and of completed works, will not be issued until equivalent approvals have been issued by the NYS Department of Health.

C. Section 15-1529 of the Environmental Conservation Law forbids the operation of any of these works until, as constructed, they have been approved by the Department. Such final approval will be given only on written request. In general, such approval will not be given until all provisions affecting quality of the water and safety of the works have been complied with in full.

D. The Department reserves the right to rescind this permit or to take whatever action it may deem suitable and proper if the works authorized to be constructed herein are not initiated by December 31, 2009.

SPECIAL CONDITIONS
For Article 15, Title 15 (Water Supply)

1. In accordance with the May 4, 2007 endorsement letter from Brock Rogers, PE, of the New York State Department of Health (NYSDOH), for future projects including new development and/or water district extensions, the permittee must submit an evaluation of the Village's water supply system, including at a minimum, an evaluation of existing source capacity (using the required 72-hour yield testing), an evaluation of transfer/booster pump capacity and an evaluation of the adequacy of the existing distribution mains for review and approval by this Department and Dutchess County Health Department.

2. The permittee's approved water service extension of a shown of a plan prepared by Morris Associates, PLLC, entitled "Village of Red Hook Water System: Water Service Area Map"drawing #11 off 1, dated August 14, 2006. Please note however, that Read Comments and Knollwood Commons are already within the incorporated limits of the Village of Red Hook and therefore, a water supply permit is not required for the Village to serve these two areas.

3. Nothing contained in this permit and approval shall be held to authorize the permittee to supply, sell or distribute, for any purpose, water from any source approved herein unless all such water shall first have been treated in a manner satisfactory to the New York State Department of Health.

4. During any construction directly or indirectly associated with the activities authorized herein, the permittee shall make provisions to minimize erosion on the construction site and to prevent increased sedimentation in any water body on or adjacent to the site.

5. The permittee shall ensure that water used for disinfecting water mains, if discharged to area streams, has a free chlorine residual not exceeding 0.05 milligrams-per-liter (mg/l) at the point of discharge.

WATER CONSERVATION CONDITIONS:

5. The permittee must install a water meter on any new service connection prior to supplying water to that connection. A new service means a permanent water service drawing from the permittee's water distribution system, after the issuance date of this permit, and which has had no previous water service from a water purveyor.

6. The permittee must periodically calibrate source meters for accuracy. Such calibrations shall be made at the frequency recommended by the American Water Works Association (AWWA) for the size of meter used and shall be conducted according to AWWA standards. Upon completion of the service meter installation program required by this permit, all small service meters (less than 1 inch in diameter) must be calibrated for accuracy to AWWA standards at least once every fifteen years; larger service meters must be calibrated more frequently at intervals recommended by AWWA for the particular size of meter used.

7. The permittee must maintain records of annual metered water consumption using a water audit system that utilizes

SPECIAL CONDITIONS
For Article 15 Title 15 (Water Supply)

metered consumption data to determine unaccounted-for water.

8. The permittee must develop and implement a leak detection and repair program that uses sonic detection equipment to inspect its entire distribution system in a systematic fashion. At a minimum, this program must cover the entire system in a three-year cycle by inspecting at least one-third of the system each year. Upon completion of the service meter installation program and the commencement of formal water audits, the leak detection and repair program may be modified to cover the entire system in a longer cycle whenever two consecutive annual water audits shall show that unaccounted-for water is 15% or less of system production.

9. The permittee must retain for at least ten years records of consumption, summaries of leaks detected and repaired, and, upon completion of the service meter installation program, records of consumption and reports of audit results. The permittee must provide copies of such of these records, reports, and summaries as might be requested in writing by the Department within one month of receiving such a request

STATE ENVIRONMENTAL QUALITY REVIEW

Under the State Environmental Quality Review Act (SEQR), this project has been determined to be a Type II Action and therefore is not subject to further procedures under this law.

Distribution:

VJ Gandhi; M. George, DOW, Tarrytown
M. Holt, DOW, Albany (3504)
M. Montysko, NYS DOH, Troy
J. Napoli, PE, Dutchess County Health Department
L. Murphy, PE, Morris Associates, PLLC

APPENDIX D

Water Tanks Inspection Reports

UNDERWATER SOLUTIONS INC.

INSPECTION AND CLEANING OF THE TOWER STREET 223,000-GALLON ELEVATED RIVETED STEEL WATER STORAGE TANK

VILLIAGE OF RED HOOK WATER DEPARTMENT
RED HOOK, NEW YORK

OCTOBER 19, 2010



MUNICIPAL DIVING SERVICES • P.O. Box 208 • Mattapoisett, MA 02739 • Tel: (508) 758-6126 • Fax: (508) 758-6128
www.underwatersolutionsinc.com

UNDERWATER SOLUTIONS INC.

INSPECTION AND CLEANING OF THE TOWER STREET 223,000-GALLON ELEVATED RIVETED STEEL WATER STORAGE TANK

VILLIAGE OF RED HOOK WATER DEPARTMENT RED HOOK, NEW YORK

OCTOBER 19, 2010

SCOPE:

On October 19, 2010 Underwater Solutions Inc. completed an inspection of the 223,000-gallon elevated riveted steel water storage tank to provide information regarding the overall condition and integrity and removed the sediment accumulation found on the floor of the structure.

EXTERIOR INSPECTION:

The entire exterior of this water storage tank (and all components) was inspected to include walls and coating, anchor bolts, support components, center riser column, manway, ladders, catwalk, overflow, roof, vent, and hatch.

Walls and Coating

All exterior wall panels and rivets were inspected and appeared sound and with no obvious fatigue (pitting) of the steel.

The protective coating applied to these surfaces was found with poor adhesion value causing the steel to become exposed throughout approximately 10% of all surfaces. No fatigue (pitting), was seen within these exposed areas rather only mild surface corrosion exists at this time within all areas having exposed steel.

Anchor Bolts

Six, 2" diameter anchor bolts extend up from a 60" by 60" by 24" tall concrete pad into six, 14 1/2" by 12 1/2" tower support legs.

Each anchor bolt has a nut properly secured in place, while the protective coating applied to all nut and bolt surfaces has expired (failed), resulting in 25% to 35% metal loss of this hardware.

All six concrete pads yield tight surface cracks throughout approximately 5% all these surfaces at this time. These cracks were sounded and appeared to be free of obvious spall or voiding at the time this inspection was completed.

Support Components

Twelve 2" by 7" struts (cross members), eleven, 1" diameter anti-sway rods and eighteen, 1-5/8" diameter cross braces, to include all hardware that support these components in place, were inspected and found appearing very sound and properly installed.

The protective coating applied to these surfaces has expired (failed) exposing the steel. No metal fatigue (pitting) was seen rather mild surface corrosion exists within each of these areas having exposed steel.

Center Riser Column and Tower Support Legs

A 70" outside diameter center riser column and six, 14 1/2" by 12 1/2" tower support legs were found appearing sound. The protective coating applied to these surfaces was found having poor adhesion value resulting in exposed steel throughout approximately 5% of these surfaces. No metal fatigue was seen, rather mild surface corrosion exists within all areas having exposed steel.

Manway

One, 24" inside diameter manway penetrates the center riser column, located approximately 22" above the ground.

The protective coating applied to this manway was found with poor adhesion value causing exposure of the steel where each of the (42) 5/8" diameter bolts pass through the manway lid. Several 1/4" diameter coating chips exist throughout the surface of this manway. These coating chips appear to be the result of objects (stones) striking the surface and exposes the underlying steel. No metal fatigue (pitting) was seen rather mild surface corrosion exists.

This manway is securely bolted in place and free of obvious leakage at this time.

Ladders

Three ladders were inspected and remain sound while providing good, safe access to the roof.

The bottom ladder extends from approximately 16' above the ground up to a catwalk, supported to a tower support leg with thirteen sets of bolted standoffs.

The middle ladder extends from the catwalk up to the roof, supported to the tank wall with four sets of riveted standoffs.

The top (rotating) ladder extends from the edge of the roof up to the finial ball, supported to the finial ball with one bolted support.

The protective coating applied to all three ladders was found with poor adhesion value causing exposure of the steel throughout approximately10% of these surfaces, while no obvious metal fatigue was seen.

Catwalk

A 24" wide catwalk extends around the circumference of the tank securely riveted in place and appearing sound.

The protective coating applied to all catwalk surfaces has failed (expired), causing exposure of the steel and throughout approximately 20% of all catwalk surfaces. No obvious metal fatigue (pitting) was seen throughout the circumference of this catwalk.

Overflow

An 8" inside diameter overflow pipe exits the top wall panel approximately 24" below the junction of where the roof and walls meet and extends approximately 8" and terminates.

This overflow pipe has a screen installed at its end, preventing access to the interior of the tank.

Roof

All steel roof panels and rivets were inspected and appeared sound, while two areas having exposed steel, were found where a previous repair was made.

The first area having exposed steel is located approximately 4" away from the finial (center of roof) ball where two. 18" by 8" and two 4"by 4" steel plates are welded to the roof. The second area of repair and exposed steel is located 12" away from the finial ball. This area has one 4" by 4" steel plate installed and one 3" by 3" steel plate welded to the roof and causes damage to the protective coating. No metal fatigue (pitting) was seen rather mild surface corrosion exists within this area.

The protective coating applied to these surfaces was found with poor adhesion value (nearly expired) due to weathering, causing the coating to crack and expose the primer throughout approximately 15% of these surfaces.

No exposed steel was seen throughout these surfaces with the exception of where the coating has been damaged due to repairs that were previously made.

Vent

A 12" outside diameter finial ball is located within the center of the roof standing 24" tall. Five 2" inside diameter penetrations exist within this finial ball and were found unscreened.

The protective coating applied to this finial ball has declined in film thickness, causing the primer to become exposed throughout these surfaces.

Hatch

One 20" by 30" inside diameter hatch provides access to the tank interior through the roof.

This hatch remains in good working condition, yet was found without a lock and no means to install a lock.

INTERIOR INSPECTION:

The entire interior of this water storage tank (and components) was inspected to include sediment accumulations, floor, piping, walls and coating, overhead, overflow, and aesthetic water quality.

Sediment Accumulations

A uniform layer of accumulated precipitate was found on all floor surfaces, averaging 1/16" in depth.

Upon completing this inspection, all floor surfaces were vacuumed.

Floor

After removing all accumulated precipitate, these steel floor panels and all rivets were inspected and found free of obvious fatigue.

The protective coating applied to these surfaces was found with poor adhesion value, causing coating blisters to form throughout approximately 10% of the floor. Approximately 5% of these coating blisters have ruptured and expose the underlying steel, while no metal fatigue was seen.

A steel ladder was found lying on the floor of the tank, appearing to be from failure of the two sets of standoffs that once supported this ladder in place.

Piping

A 68" inside diameter pipe penetrates the center of the bowl and stands 2" tall.

A ladder extends from the floor down into the center riser column.

This pipe was unobstructed and without flow at the time of this inspection.

Walls and Coating

All interior wall panels and rivets were inspected beginning at the floor and by spiraling the circumference of the tank up to the water surface.

These wall panels and rivets yield extensive coating failure, corrosion and pitting of the steel.

The protective coating applied to these surfaces yields very poor adhesion value (failure) causing coating blisters throughout approximately 15% of all wall surfaces, while approximately 10% of these coating blisters have ruptured and expose the underlying steel. Metal fatigue (pitting) exists throughout approximately 5% of these surfaces having depths up to 1/16" deep.

Mild staining exists on all walls extending from approximately 15' below the overhead down to the floor.

Overhead

All overhead panels and rivets were inspected from the water surface.

These overhead surfaces appeared mostly sound yet an area where a previous repair was made on the exterior of the roof has damaged the protective coating near the center of the overhead. This area of damaged coating causes steel exposure, while no metal fatigue (pitting) was seen. The protective coating applied to these overhead surfaces has declined in film thickness causing moderate surface corrosion along 15% of the panel joints (edges).

The protective coating applied to the spider support has declined in film thickness, causing blotch rusting to show throughout approximately 5% of these spider supports, while coating loss was seen throughout the 48" diameter center support plate.

Overflow

An 8" inside diameter overflow pipe penetrates the top wall panel located approximately 24" below the junction where the roof and walls meet. This pipe turns 90° directing this pipe upward then flares out to a 10" inside diameter prior to terminating approximately 10" below the overhead.

This overflow was found unobstructed at the time of this inspection.

Aesthetic Water Quality

The aesthetic water quality within this tank was found to be good.

This condition allowed our visibility during this inspection to be unlimited.

CONCLUSION:

It is the opinion of Underwater Solutions Inc. that this riveted steel water storage tank requires maintenance and repainting as the exterior and interior coating systems have failed causing metal fatigue (pitting) throughout.

The exterior wall panels and rivets are sound and yield no obvious metal fatigue (pitting). The protective coating applied to these exterior surfaces was found with poor adhesion value, causing the steel to become exposed throughout approximately 10% of all surfaces.

The steel roof panels and rivets also appeared sound and with no obvious metal fatigue (pitting).

The protective coating applied to these surfaces was found with poor adhesion value (nearly expired) due to weathering, causing the coating to crack and expose the primer throughout approximately 15% of these surfaces. The two areas of previous repair to this roof, located approximately 4" and 12" away from the finial ball are uncoated and yield surface corrosion while the protective coating surrounding each area of repair has been damaged due to welding and exposes the steel.

The support components, center riser column, tower support legs, remain sound and free of obvious metal fatigue at this time. The protective coating applied to the support components and tower support legs was found with poor adhesion value, causing the steel to become exposed throughout approximately 5% of all surfaces.

The protective coating applied to all anchor bolts and nuts has failed, causing heavy corrosion and deterioration (metal loss) of this hardware.

We recommend replacing this hardware in an effort to provide proper support of this structure.

All components affixed to this structure are properly installed while a screen, at the end of the overflow, prevents access to the interior of the tank. Five 2" diameter penetrations within the finial ball were found without screens installed.

We recommend installing a screen over the final ball to prevent access to the interior of the tank.

The access hatch was found without a lock or a means to install a lock.

We recommend installing a hasp and lock on this hatch to prevent unwanted access.

Each of the six 60" by 60" by 24" tall concrete pads located at the base of each tower support leg were found having tight surface cracks throughout there surfaces. These cracks were sounded and were found free of voiding or spall.

We recommend sealing each crack in an effort to prevent moisture penetration and concrete failure.

We recommend the entire exterior of this structure be recoated within the near future to protect and maintain the integrity of the steel while improving the overall aesthetic value of the structure.

The protective coating applied to the interior overhead surfaces has declined in film thickness causing moderate corrosion throughout approximately 15% of all panel edges. The protective coating applied to the overhead spider support has also declined in film thickness causing blotch rusting and coating loss throughout the 48" diameter center support plate.

The protective coating applied to the interior walls yield poor adhesion value (failure) causing coating blisters to form throughout approximately 10% these surfaces. Approximately 5% of these coating blisters have ruptured and expose the underlying steel causing metal fatigue (pitting) throughout approximately 5% of all these areas having steel exposure with depths up to 1/16".

The protective coating applied to the floor surfaces was found having poor adhesion value causing coating blisters to form throughout approximately 10% of these surfaces. Approximately 5% of the coating blisters have ruptured and expose the underlying steel. No metal fatigue (pitting) was seen within these areas having exposed steel rather mild to moderate corrosion exists.

We recommend abrasive blasting all interior surfaces of this structure and to re-surface all areas having metal fatigue (pitting) then re-coating the entire interior of this structure using an A.N.S.I./N.S.F.61 approved coating for use in structures containing potable water in an effort to preserve the integrity of this structure and prevent failures.

The pipe (riser column) within this structure was unobstructed and without flow at the time of this inspection.

Upon completing this inspection all floor surfaces were vacuumed.

As always, we recommend re-inspection and cleaning of all water storage facilities in accordance with A.W.W.A. Standards and local guidelines.

UNDERWATER SOLUTIONS INC.
William T. Cornish, President

This report, the conclusions, recommendations and comments prepared by Underwater Solutions Inc. are based upon spot examination from readily accessible parts of the tank. Should latent defects or conditions which vary significantly from those described in the report be discovered at a later date, these should be brought to the attention of a qualified individual at that time. These comments and recommendations should be viewed as information to be used by the Owner in determining the proper course of action and not to replace a complete set of specifications. All repairs should be done in accordance with A.W.W.A. and/or other applicable standards.

WTC/asl

UNDERWATER SOLUTIONS INC.

INSPECTION AND CLEANING OF THE VILLAGE WELL LOT 500,000-GALLON AQUASTORE WATER STORAGE TANK

VILLAGE OF RED HOOK WATER DEPARTMENT RED HOOK, NEW YORK

OCTOBER 19, 2010



MUNICIPAL DIVING SERVICES • P.O. Box 208 • Mattapoisett, MA 02739 • Tel: (508) 758-6126 • Fax: (508) 758-6128
www.underwatersolutionsinc.com

UNDERWATER SOLUTIONS INC.

INSPECTION AND CLEANING OF THE VILLAGE WELL LOT 500,000-GALLON AQUASTORE® WATER STORAGE TANK

VILLAGE OF RED HOOK WATER DEPARTMENT RED HOOK, NEW YORK

OCTOBER 19, 2010

SCOPE:

On October 19, 2010, Underwater Solutions Inc. completed an inspection of the Village Well lot 500,000-gallon Aquastore® glass coated water storage tank to provide information regarding the overall condition and integrity of this structure and removed the sediment accumulation found on the floor of the structure.

EXTERIOR INSPECTION:

The entire exterior of this water storage tank (and all components) was inspected to include wall panels, manway, foundation, ladder and safety cage, overflow, roof, vent and hatch.

Wall Panels

These exterior glass coated steel wall panels were inspected and found appearing sound while three obvious chips within the glass coating, ranging from 1/16" to 1/8" in diameter, exist within the lowest two wall panels.

The first chip found is located within the lowest row of wall panels approximately 24" above the foundation and approximately 36" to the right of the ladder.

The second chip is located within the lowest row of wall panels approximately 39" above the foundation and approximately 25' to the right of the manway.

The third and final chip found in the glass coating is located within the second row of wall panels, approximately 96" above the foundation and approximately 15' to the right of the manway.

MUNICIPAL DIVING SERVICES • P.O. Box 208 • Mattapoisett, MA 02739 • Tel: (508) 758-6126 • Fax: (508) 758-6128 •
• E-Mail: uws@underwatersolutionsinc.com • Web Address: www.underwatersolutionsinc.com •

These coating chips appear to be the result of objects (stones) striking the tank and cause steel exposure. No metal fatigue (pitting) was seen rather surface corrosion exists at this time.

Each area found with a coating chip was marked with a yellow wax pencil for future reference and repair.

The remaining four rows of wall panels appeared sound and without any obvious fatigue of the glass coating, while the adhesive sealant applied to the panel joints remains with good adhesion value throughout.

Approximately 5% of the protective caps placed over the hardware (nuts and bolts between panels) are missing yet no fatigue or corrosion of this hardware (nuts and bolts between panels) was seen.

Two galvanized steel wind-stiffing rings remain securely installed spanning the circumference of the tank.

Manway

One 24" inside diameter manway was inspected penetrating the lowest wall panel, located approximately 32" above the ground.

This manway was properly and securely bolted in place and was free of obvious leakage at the time this project was completed, while mild corrosion exists on all hardware (nuts and bolts) that secure this manway.

Foundation

The 9" wide by 8" tall concrete foundation was found with tight surface cracks throughout approximately 5% of all surfaces and throughout the circumference of the tank. These cracks were sounded and found free of voiding or spall.

Ladder and Safety Cage

A ladder and safety cage extend from approximately 6' above the ground up to the roof dome, supported to the tank wall with four sets of bolted standoffs.

This structure provides good safe access to the roof dome and is properly secured in place.

Overflow

The 10" inside diameter overflow pipe exits the base of a welded aluminum weir box and extends down, supported to the tank wall with three bolted standoffs prior to terminating approximately 18" above a concrete splash pad.

This overflow pipe was found unobstructed and with a screen properly and securely installed, preventing access to the interior of the tank.

Roof

The entire aluminum roof dome was inspected and found free of obvious fatigue or failures at the time this inspection was completed.

Vent

A vent is located within the center of roof dome having a 22" inside diameter and stands 15" tall.

A 36" outside diameter cap and perimeter screening placed around the circumference of this vent are securely installed preventing access to the interior of the tank.

Hatch

One 30" by 30" inside diameter hatch provides access to the interior of the tank through the roof.

This hatch was found in good working condition and was found secured with a nut and bolt.

INTERIOR INSPECTION:

The entire interior of this water storage tank (and components) was inspected to include sediment accumulations, floor, manway, piping, wall panels, overhead, sacrificial anodes, overflow and aesthetic water quality.

Sediment Accumulations

A uniform layer of accumulated precipitate was found on all floor surfaces averaging 1/16" in depth.

Upon completing this inspection all floor surfaces were vacuumed.

Floor

After removing all accumulated precipitate, these concrete floor surfaces were inspected and found sound and free of obvious cracks, spall or settlement.

A black protective coating applied to these surfaces was found with poor adhesion value, causing blisters to form throughout approximately 20% of the floor. None of these coating blisters have ruptured, therefore no exposed concrete was seen.

Manway

One 24" inside diameter manway was inspected from the interior of the tank penetrating the lowest wall panel, located approximately 25" above the floor.

Moderate surface corrosion exists along the edge of the manway lid where the manway comes in contact with the edge of the trunk, and throughout the circumference of the outside edge of the trunk due to coating failure.

This manway was securely in place and without obvious leakage at the time this inspection was completed.

Piping

Two pipes were inspected within this water storage tank.

The first pipe inspected penetrates the floor located approximately 48" in from the wall having a 12" inside diameter and is flush within the floor. A 12" inside diameter by 6" tall removable riser is securely in place within this penetration serving as a silt stop.

The second pipe inspected penetrates the floor located approximately 48" in from the wall having a 10" inside diameter and is flush within the floor.

Each pipe was free of obstructions and without flow at the time of this inspection.

Wall Panels

All interior wall panels were inspected beginning at the floor and by spiraling the circumference of the tank up to the water surface.

These interior glass coated steel wall panels are sound and without obvious fatigue or failures, while all glass coating remains free of defects at this time.

All sealant applied to the length of each panel edge remains having good adhesion value at this time, properly protecting these surfaces.

Mild staining exists on all wall surfaces extending from approximately 20" below the overflow down to the floor.

Overhead

The entire aluminum overhead was inspected from the water surface.

All aluminum overhead panels to include I-beam supports are free of obvious failures.

Sacrificial anodes

Four, sacrificial anodes were inspected within this water storage tank.

Each of these 48" long anodes has expired and therefore no longer provide protection from internal corrosion.

Overflow

The overflow consists of an 18" by 4" cutout within the top wall panel, located approximately 8" below the junction where the roof and wall meet.

This overflow was found unobstructed at the time of this inspection.

Aesthetic Water Quality

The aesthetic water quality within this tank was found to be good.

This condition allowed our visibility during this inspection to be unlimited.

CONCLUSION:

It is the opinion of Underwater Solutions Inc. that this water storage tank appears mostly sound and without leakage at this time.

The exterior glass coated steel panels, to include all hardware (bolts between panels) are sound at this time. All adhesive sealant applied to the panel edges remains with good adhesion value.

Three chips, found within the glass coating and within the lowest two rows of wall panels, appear to be the result of objects (stones) striking the tank and cause exposure of the underlying steel. These chips were marked with a yellow wax pencil for reference and repair.

The remaining top four rows of wall panels were found appearing sound and without fatigue of the glass coating.

We recommend applying a sealant to all areas having exposure of the steel in an effort to protect these surfaces and prevent corrosion.

Approximately 5% of the protective caps placed over the hardware (nuts and bolts between panels are missing. We recommend replacing these caps in an effort to protect this hardware (nuts and bolts).

The aluminum roof dome panels were found sound and free of obvious failures at the time this inspection was completed.

All components affixed to this structure are properly installed while the screens on both the vent and overflow are securely in place, preventing access to the interior of the tank.

Tight surface cracks, found throughout the circumference of the tank within the concrete foundation appear to be free of voiding or spall.

We recommend sealing these cracks in an effort to prevent moisture penetration and concrete fatigue.

The hatch was found in good working condition yet unlocked. We recommend immediately installing a lock on this hatch to prevent unwanted access.

The interior concrete floor surfaces were inspected and appeared sound throughout.

The protective coating applied to these floor surfaces was found having poor adhesion value causing coating blisters to form throughout the floor surfaces.

All aluminum overhead surfaces are free of obvious fatigue or failures at this time.

The interior glass coated steel wall panels appeared sound and free of obvious fatigue or failures.

All sealant applied to the panel edges remains having good adhesion value at this time properly protecting these surfaces.

The piping within this structure (two) were properly installed and free of obvious obstructions.

Each of the four sacrificial anodes within this structure have expired.

We recommend replacing these anodes in an effort to provide corrosion protection of the steel.

We recommend contacting the manufacturer of this structure for recommendations for sealing all areas having exposed steel and to purchase sacrificial anodes.

Statewide Aquastore 6010 Drott Drive East Syracuse, NY 13057 1-800-426-8265

As always, we recommend re-inspection and cleaning of all water storage facilities in accordance with A.W.W.A. Standards and local guidelines.

UNDERWATER SOLUTIONS INC.
William T. Cornish, President

This report, the conclusions, recommendations and comments prepared by Underwater Solutions Inc. are based upon spot examination from readily accessible parts of the tank. Should latent defects or conditions which vary significantly from those described in the report be discovered at a later date, these should be brought to the attention of a qualified individual at that time. These comments and recommendations should be viewed as information to be used by the Owner in determining the proper course of action and not to replace a complete set of specifications. All repairs should be done in accordance with A.W.W.A. and/or other applicable standards.

WTC/asl

APPENDIX E

Lead and Copper Rule Information (EPA)

EPA
United States Environmental Protection Agency

Lead and Copper Rule: A Quick Reference Guide

Overview of the Rule

Title	Lead and Copper Rule (LCR)[1], 56 FR 26460 - 26564, June 7, 1991
Purpose	Protect public health by minimizing lead (Pb) and copper (Cu) levels in drinking water, primarily by reducing water corrosivity. Pb and Cu enter drinking water mainly from corrosion of Pb and Cu containing plumbing materials.
General Description	Establishes action level (AL) of 0.015 mg/L for Pb and 1.3 mg/L for Cu based on 90th percentile level of tap water samples. An AL exceedance is not a violation but can trigger other requirements that include water quality parameter (WQP) monitoring, corrosion control treatment (CCT), source water monitoring/treatment, public education, and lead service line replacement (LSLR).
Utilities Covered	All community water systems (CWSs) and non-transient non-community water systems (NTNCWSs) are subject to the LCR requirements.

Public Health Benefits

Implementation of the LCR has resulted in:	▶ Reduction in risk of exposure to Pb that can cause damage to brain, red blood cells, and kidneys, especially for young children and pregnant women. ▶ Reduction in risk of exposure to Cu that can cause stomach and intestinal distress, liver or kidney damage, and complications of Wilson's disease in genetically predisposed people.

Major Monitoring Provisions

Lead and Copper Tap

Applicability	▶ All CWSs and NTNCWSs.
Standard	▶ CWSs and NTNCWSs must collect first-draw samples at taps in homes/buildings that are at high risk of Pb/Cu contamination as identified in 40 CFR 141.86(a). ▶ Number of samples is based on system size (see Table 1). ▶ Systems must conduct monitoring every 6 months unless they qualify for reduced monitoring.
Reduced	▶ See Table 1 for sample number and Table 2 for criteria.

Water Quality Parameter (WQP)

Applicability	▶ Systems serving > 50,000 people. ▶ Systems serving ≤ 50,000 during monitoring periods in which either AL is exceeded.
Standard	▶ WQP samples at taps are collected every 6 months. ▶ WQPs at entry points to distribution system (EPTDS) are collected every 6 months prior to CCT installation, then every 2 weeks.
Reduced	▶ See Table 1 for sample number and page 2 for criteria. Does not apply to EPTDS WQP monitoring.

Table 1: Lead and Copper Tap and WQP Tap Monitoring

Size Category	System Size	Number of Pb/Cu Tap Sample Sites[2]		Number of WQP Tap Sample Sites[3]	
		Standard	Reduced	Standard	Reduced
Large	> 100K	100	50	25	10
	50,001 - 100K	60	30	10	7
Medium	10,001 - 50K	60	30	10	7
	3,301 - 10K	40	20	3	3
Small	501 - 3,300	20	10	2	2
	101 - 500	10	5	1	1
	≤ 100	5	5	1	1

[2] With written State approval, PWSs can collect < 5 samples if all taps used for human consumption are sampled.
[3] Two WQP tap samples are collected at each sampling site.

Table 2: Criteria for Reduced Pb/Cu Tap Monitoring

Annual	1. PWS serves ≤ 50,000 people and is ≤ both ALs for 2 consecutive 6-month monitoring periods; or 2. Any PWS that meets optimal WQPs (OWQPs) and is ≤ Pb AL for 2 consecutive 6-month monitoring periods.
Triennial	1. PWS serves ≤ 50,000 people and is ≤ both ALs for 3 consecutive years of monitoring; or 2. Any PWS that meets OWQP specifications and is ≤ Pb AL for 3 consecutive years of monitoring; or 3. Any PWS with 90th percentile Pb and Cu levels ≤ 0.005 mg/L and ≤ 0.65 mg/L, respectively, for 2 consecutive 6-month monitoring periods (i.e., accelerated reduced Pb/Cu tap monitoring).
Every 9 years	PWS serves ≤ 3,300 people and meets monitoring waiver criteria found at 40 CFR 141.86(g).

Lead Consumer Notice

Within 30 days of learning the results, all systems must provide individual Pb tap results to people who receive water from sites that were sampled, *regardless of whether the results exceed the Pb AL*, as required by 40 CFR 141.85(d).

Consumer Confidence Report (CCR)

All CWSs, irrespective of their lead levels, must provide an educational statement about lead in drinking water in their CCRs as required by 40 CFR 141.154. Must be in 2008 CCR (due July 1, 2009) if EPA is Primacy Agency, State adopts the rule by reference automatically, or adopts during 2008. Otherwise, this statement is required in the 2009 CCR (due July 1, 2010).



For additional information on the LCR

Call the Safe Drinking Water Hotline at 1-800-426-4791, visit the EPA Web site at www.epa.gov/safewater/lcrmr or contact your State drinking water representative.

Treatment Technique and Sampling Requirements if the AL is Exceeded[4]

[4] Based on 90th percentile level. Multiply number of valid samples by 0.9 (e.g., 10 samples x 0.9 = 9; thus, use 9th highest Pb and Cu test result to compare to AL). For 5 samples, average 4th and 5th highest results. For < 5 samples, use highest result.

Water Quality Parameter (WQP)	
Applicability	Refer to page 1.
Parameters	► pH, alkalinity, calcium *(initial only, unless calcium carbonate stabilization is used)*, conductivity *(initial monitoring only)*, orthophosphate *(if inhibitor is phosphate-based)*; silica *(if inhibitor is silicate-based)*, and temperature *(initial monitoring only)*.
Frequency	► Systems installing CCT, must conduct follow-up monitoring for 2 consecutive 6-month periods. ► WQP tap monitoring is conducted every 6 months, EPTDS monitoring increases to every 2 weeks. ► After follow-up monitoring, State sets OWQP specifications that define optimal CCT.
Reduced Tap Monitoring	► Collect reduced number of sampling sites (see Table 1) if meet OWQPs for 2 consecutive 6-month periods. ► Collect reduced number of sampling sites at reduced frequency if meet OWQPs for: – 6 consecutive 6-month monitoring periods can monitor annually; – 3 consecutive years of annual monitoring can monitor triennially.
Public Education (PE)	
Applicability	► Systems that exceed the Pb AL (*not required if only the Cu AL is exceeded*).
Purpose	► Educates consumers about lead health effects, sources, and steps to minimize exposure.
Delivery Method	► CWSs: deliver materials to bill-paying customers and post lead information on water bills, work in concert with local health agencies to reach at-risk populations (children, pregnant woman), deliver to other organizations serving "at-risk" populations, provide press releases, include new outreach activities from list in 40 CFR 141.85(a)(2)(vi), and post to Web site (CWSs serving > 100,000 only). ► NTNCWSs: posting and distribution to all consumers (can be electronic with State permission). Can apply to CWSs such as hospitals and prisons where population cannot make improvements
Timing	► Within 60 days *after end of monitoring period* in which Pb AL was exceeded if not already delivering PE.[5] ► Repeat annually except: water bill inserts - quarterly; press releases - 2x/year, and Web posting - continuous. ► Can discontinue whenever ≤ Pb AL but must recommence if subsequently exceed Pb AL.
[5] State may allow extension in some situations. Also, State may require approval of message content prior to delivery.	
Source Water Monitoring and Source Water Treatment (SOWT)	
Applicability	► Systems that exceed Pb or Cu AL.
Purpose	► Determine contribution from source water to total tap water Pb and Cu levels and need for SOWT.
Timing	► One set of samples at each EPTDS is due within 6 months of first AL exceedance. ► System has 24 months to install any required SOWT. ► State sets maximum permissible levels (MPLs) for Pb and Cu in source water based on initial and follow-up source water monitoring.
Standard	► Ground water PWSs monitor once during 3-year compliance periods; surface water PWSs monitor annually.
Reduced	► Monitor every 9 years if MPLs are not exceeded during 3 consecutive compliance periods for ground water PWSs or 3 consecutive years for surface water PWSs.
Corrosion Control Treatment (CCT)	
Applicability	► All large systems except those meeting requirements of 40 CFR 141.81(b)(2) or (b)(3). ► Medium and small systems that exceed either AL; may stop CCT steps if ≤ both ALs for 2 consecutive 6-month periods but must recommence CCT if subsequently exceed either AL.
Study	► All large systems except as noted above. ► If State requires study for small or medium systems, it must be completed within 18 months.
Treatment	► Once State determines type of CCT to be installed, PWS has 24 months to install. ► Systems installing CCT must conduct 2 consecutive 6 months of follow-up tap and WQP monitoring.
OWQPs	► After follow-up Pb/Cu tap and WQP monitoring, State sets OWQPs. *Refer to WQP section above.*
Lead Service Line Replacement (LSLR)	
Applicability	► Systems that continue to exceed the Pb AL after installing CCT and/or SOWT. ► Can discontinue LSLR whenever ≤ Pb AL in tap samples for 2 consecutive 6-month monitoring periods; must recommence if subsequently exceed.
Monitoring	► Optional: Sample from LSL to determine if line must be replaced. If all samples are ≤ 0.015 mg/L, line is considered "replaced through testing"; must reconsider these lines if Pb AL is subsequently exceeded. ► Required: Sample from any LSLs not completely replaced to determine impact on Pb levels.
Replacement	► Must replace at least 7% of LSLs annually; State can require accelerated schedule. ► If only portion of LSL is replaced, PWS must: – Notify customers at least 45 days prior to replacement about potential for increased Pb levels. – Collect samples within 72 hours of replacement and provide results within 3 days of receipt.

concentrations of these contaminants do not change frequently. Some of our data, though representative, are more than one year old.

It should be noted that all drinking water, including bottled drinking water, may be reasonably expected to contain at least small amounts of some contaminants. The presence of contaminants does not necessarily indicate that water poses a health risk. More information about contaminants and potential health effects can be obtained by calling the EPA's Safe Drinking Water Hotline (800-426-4791) or the Dutchess County Health Department at (845) 486-3404.

Table of Detected Contaminants

Contaminant	Violation Yes/No	Date of Sample	Level Detected (Avg/Max) (Range)	Unit Measure-ment	Regulatory Limit (MCL, TT or AL)	Likely Source of Contamination
Nitrate	No	9/10/09	.8	Mg/L	10 MCL	Erosion of natural deposits
Chloride	No	2/12/09	51	Mg/L	250 MCL	Naturally occurring
Sodium	No	2/12/09	28.2[1]	Mg/l	No designated limits	Naturally occurring
Sulfate	No	2/12/09	19	Mg/L	250 MCL	Naturally occurring
Barium	No	2/12/09	.045	Mg/L	2 MCL	Erosion of natural deposits
Copper	No	9/17/08	.293[2]	Mg/L	1.3 AL	Corrosion of household plumbing, erosion of natural deposits
Lead	No	9/17/08	.004[3]	Mg/L	.015 AL	Corrosion of household plumbing, erosion of natural deposits
Radium-226 + 228	No	9/10/09	1.4	pCi/L	5	Erosion of natural deposits
Total Tri-Halomethanes	No	9/10/09	11.6	Ug/L	80	By-product of drinking water. Disinfection needed to kill harmful organisms

1 – Water containing more than 20 mg/l of sodium should not be used by people or severely restricted sodium diets. Water containing more than 270 mg/l should not be used by people on moderately restricted sodium diets.

2 – The level presented represents the 90th percentile of the 10 sites tested. A percentile is a value on a scale of 100 that indicates the percent of a distribution that is equal to or below it. The 90th percentile is equal to or greater than 90% of the copper values detected at your water system. In this case, ten samples were collected at your water system and the 90th percentile value was the second highest value of .293 mg/l. The action level for copper was not exceeded at any of the sites tested.

3 – The level presented represents the 90th percentile of the ten samples collected.

Definitions:

Maximum Contaminant Level (MCL): The highest level of a contaminant that is allowed in drinking water. MCLs are set as close to the MCLGs as feasible.

Maximum Contaminant Level Goal (MCLG): The level of a contaminant in drinking water below which there is no known or expected risk to health. MCLGs allow for a margin of safety.

APPENDIX F

Annual O&M Budget

10:27 AM
03/24/09
Accrual Basis

Water Fund (FX) - Village of Red Hook
Profit & Loss Budget Overview
June 1, 2008 through March 24, 2009

Water Budget

	June 09/May 10	June 10/May 11	Increase/(Decrease)	Percentage
Income				
F2140 · Metered Water Sales	285,000.00	285,300.00	300.00	0%
F2142 · Unmetered Water Sales	500.00	500.00	0.00	0%
F2144 · Water Service Charge	3,000.00	3,000.00	0.00	0%
F2148 · Interest & Penalties - Wat Rent	1,500.00	1,500.00	0.00	0%
F2401 · Interest and Earnings	475.00	200.00	-275.00	-58%
F2410 · Rental of Real Prop-Individuals			0.00	N/A
F2701 · Refund of Prior Year Exp			0.00	N/A
F2770 · Unclassified (specify)			0.00	
Total Income	290,475.00	290,500.00	25.00	0%
Expense				
F1710.4 · Administration - Contr Exp			0.00	N/A
F1910.4 · Unallocated Insurance - Con Exp	9,000.00	7,000.00	-2,000.00	-0.22
F1989.4 · Other Gen Govt Supp - Contr Exp			0.00	N/A
F8310.1 · Water Admin - Per Srv	34,000.00	34,500.00	500.00	0.01
F8310.4 · Water Admin - Contr Exp	15,000.00	15,000.00	0.00	0.00
F8320.2 · Srce Supply Pwr&Pmp - Equip	5,000.00	5,000.00	0.00	0.00
F8320.4 · Srce Supply Pwr&Pmp - Contr Exp	80,618.00	92,324.00	11,706.00	0.15
F8330.4 · Water Purification - Contr Exp	1,000.00	1,000.00	0.00	0.00
F9010.8 · State Retirement - Emp Benef	2,000.00	2,000.00	0.00	0.00
F9030.8 · Social Security - Emp Benef	3,000.00	3,000.00	0.00	0.00
F9040.8 · Workers Comp - Emp Benef	8,000.00	5,000.00	-3,000.00	-0.38
F9060.8 · Medical Ins - Emp Benef	10,000.00	5,000.00	-5,000.00	-0.50
F9710.6 · Debt Principal - Serial Bonds	47,500.00	47,500.00	0.00	0.00
F9710.7 · Debt Interest - Serial Bonds	10,356.00	8,176.00	-2,180.00	-0.21
F9901.9 · Interfund Transfers (Out)	65,000.00	65,000.00	0.00	0.00
Total Expense	290,475.00	290,500.00	25.00	0.00

APPENDIX G

Geotechnical Testing Results

Village of Red Hook Water System Evaluation
Exploratory Test Boring and Monitoring Well

Between the dates of August 25 and 27, 2010 an exploratory soil boring was completed at the site located at Linden Ave Park, in the Village of Red Hook, Dutchess County, New York.

The test drilling was completed by SJB Services, Inc. of Ballston Spa, New York under observation by a C.T. Male Geologist. The boring was initially advance with 4 ¼ inch diameter hollow stem auger casing to a depth of 60 feet below grade. Due to running sand conditions (sand entering the lead auger casing due to hydrostatic pressure) encountered at approximately 50 to 60 feet, three (3) inch diameter flush joint casing was used to advance the boring to a total depth of 92 feet below grade. Soil sample were collected at nominal five (5) foot intervals with a 2- inch diameter by two-foot long split spoon sampling barrel. The recovered soil samples were visually classified by the geologist. This information was used to prepare a Subsurface Exploration Log as attached.

Upon reaching the termination depth of the boring, it was converted to a two (2) inch diameter PVC monitoring well. The bottom of the well was established at 89 feet below grade. A 10 slot well screen was set between the depth of 59 and 89 feet, followed by solid PVC riser pipe to approximately 3 feet above grade. The monitoring well construction log is attached. Although the monitoring well cannot be used as a well to directly perform a pumping test of the aquifer, it will be used as a groundwater level monitoring point during a subsequent pumping testing of a production well at this location.

During the test drilling, the recovered soil samples were retained in zip lock bags. Following the completion of the drilling, a hydrogeologist reviewed the subsurface logs and selected soil samples to be evaluated through grain size distribution (sieve) analysis. The recovered soil samples from the sampling depth intervals between 70 to 87 feet were subjected to grain size analysis. Copies of the sieve analysis results are attached.

Subsurface Conditions

The boring was advanced to a total depth of 92 feet and terminated in a fine sand deposit. From ground surface to approximately 20 feet the soils were composed of brown fine and medium sand with varying percentages of silt. The soil became wet between 15 to 20 feet. From 20 to 25 feet a layer of gray clay and silt was encountered. Beneath this clay layer gray fine and medium sand deposits with minor percentages of

silt were noted to a depth of approximately 46 feet. From approximately 46 to 51 feet a layer of brown silt with very little sand was identified. From approximately 51 to 65 feet gray fine to coarse sand with increasing silt content was encountered, this also being the zone at which running sand conditions were encountered. From approximately 60 to 70 feet a brown sand and gravel deposit was identified, beneath which is a deposit of brown fine with trace percentages of silt extends to at least 92 feet below grade.

Grain size distribution analyses were run on four (4) samples between the depths of 70 to 87 feet. Based on the results, the soils from 70 to 87 feet are classified as fine sand with little silt. From these results it appears that a 10 to 20 slot well screen could be used to construct a production well within the fine sand below 70 feet.

The static water with in the monitoring well, based on the depth at which the soils samples were recovered saturated, is anticipated to be approximately 15 to 20 feet below grade.

Summary

From a geologic stand point, the findings of the test boring suggest the subsurface conditions are suitable for the construction of a water supply well. Groundwater was first encountered at a depth of approximately 20 feet below grade. A fine sand deposit was identified from approximately 70 to 90 feet which would be suitable for the construction of either a naturally developed or gravel packed screened well. The anticipated yield of a properly constructed and developed screened well is estimated to be approximately 100 gallons per minute (gpm). If similar or coarser deposits exist below 92 feet, and are also suitable for well construction, the well yield may be more than 100 gpm.

Although the test boring was only able to be advance to a depth of 92 feet below grade, it is possible that additional sand formation exists to greater depths than explored. If a test well is planned to be constructed to production wells standards is considered for this location, the well drilling specifications should include exploration of the sand formation to depth greater than 92 feet to determine if additional water bearing materials are present and could be utilized in the development of a water well at this location. The specifications should also require further examination of the soils from approximately 60 to 70 feet is required as this is the approximate depth interval at which a sand and gravel layer was identified.

It should be noted that wells serving public water systems need to be located such that the owner of the water system possesses legal title to the lands within 100 feet of the well, and the owner control by ownership, easement or other legally enforceable arrangement the land activities within 200 feet of the well. There are also minimum

separation distances between the well and locations of potential contaminant sources. It is recommended that the above considerations be evaluated prior to considering this location as a future public water supply well source.

Consideration for installing at least 50 feet of solid well casing for the production well should given to potentially eliminate the need for evaluating if the groundwater is groundwater under direct influence (GWUDI) of surface water. Under the current well construction recommendation, achieving this consideration should not be an issue.

Prior to further consideration of this location as a public water supply source, the local health department and/or New York State Department of Health should be consulted relative to the Village's plans in this regard. Heath department involvement during the planning stages should eliminate potential regulatory issues in the long run.

C.T. MALE ASSOCIATES, P.C.

SUBSURFACE EXPLORATION LOG

BORING NO.: SB-1
ELEV.: DATUM:
START DATE: 8/25/10 FINISH DATE: 8/26/10
SHEET 1 OF 4

PROJECT: Village of Red Hook Water System Evaluation CTM PROJECT NO.: 10.1419
LOCATION: Red Hook, New York CTM OBSERVER: D.Achtyl

DEPTH (FT.)	SAMPLE TYPE	SAMPLE NO.	BLOWS ON SAMPLER 0/6	6/12	12/18	18/24	N	RECOVERY	SAMPLE CLASSIFICATION	NOTES
		1	1	2	2	2	4	1.5	Brown fine to medium SAND, trace silt (moist) 5'	
5		2	4	5	6	5	11	2.0	Brown fine SAND, Some Silt, trace roots (moist) 5.5' Light brown fine SAND, trace silt (moist)	
10		3	4	4	4	3	8	2.0	Brown fine SAND, Some to trace silt, roots (moist)	Light brown fine SAND and SILT (wet) seam from 11-11.5'.
15		4	2	2	1	1	3	1.8	Brown fine to medium SAND, trace silt (wet) 20'	Light brown SILT, trace sand (moist) seam from 16-16.25'.
20		5	WH	WH	WH	3	WH	2.0	Gray CLAY, Some to trace sand (wet) 25'	Gray medium SAND, Some Clay (wet) seam from 20.5 to 21'.
25		6	WH	2	2	3	4	2.0	Gray fine to medium SAND, little silt/clay (moist) 26' Gray fine to medium SAND, trace silt/clay (wet)	Note: WH indicates that split spoon sampler advanced 6" under the weight of the drill rods and hammer.
30										

N = NO. OF BLOWS TO DRIVE 2" SAMPLER 12" WITH A 140 LB. WT. FALLING 30" PER BLOW
DRILLING CONTRACTOR: SJB Services, Inc. DRILL RIG TYPE: Rubber tire mounted
METHOD OF INVESTIGATION: 2' split spoon, 4.25" I.D. hollow stem auger to 60', 3" flush joint casing 60'+

GROUNDWATER LEVEL READINGS

DATE	LEVEL	CASING	STABILIZATION TIME

THE SUBSURFACE INFORMATION SHOWN HEREON WAS OBTAINED FOR C.T. MALE DESIGN PURPOSES. IT IS MADE AVAILABLE TO AUTHORIZED USERS ONLY THAT THEY MAY HAVE ACCESS TO THE SAME INFORMATION AVAILABLE TO C.T.MALE. IT IS PRESENTED IN GOOD FAITH, BUT IS NOT INTENDED AS A SUBSTITUTE FOR INVESTIGATIONS, INTERPRETATION OR JUDGMENT OF SUCH AUTHORIZED USERS.

SAMPLE CLASSIFICATION BY: DA

C.T. MALE ASSOCIATES, P.C.

SUBSURFACE EXPLORATION LOG

BORING NO.: SB-1
ELEV.: DATUM:
START DATE: 8/25/10 FINISH DATE: 8/26/10
SHEET 1 OF 4

PROJECT: Village of Red Hook Water System Evaluation CTM PROJECT NO.: 10.1419
LOCATION: Red Hook, New York CTM OBSERVER: D.Achtyl

DEPTH (FT.)	SAMPLE TYPE	SAMPLE NO.	BLOWS ON SAMPLER 0/6	6/12	12/18	18/24	N	RECOVERY	SAMPLE CLASSIFICATION	NOTES
		7	1	3	5	4	8	2.0	Gray fine to medium SAND, little to trace silt/clay (wet)	Gray fine to medium SAND and SILT/CLAY seam from 30.5-31'.
35										
		8	5	8	12	13	20	1.8	Gray fine to medium SAND, trace silt (wet) 36.5' Brown fine to medium SAND, little silt (moist)	
40										
		9	2	6	8	11	14	2.0	Gray fine to medium SAND, trace silt (wet) 40.5' Brown fine to medium SAND, little silt (moist)	
45										
		10	4	8	12	12	20	2.0	Gray-brown fine to medium SAND, trace silt (wet) 46.5' Brown SILT, trace coarse sand (moist)	
50										
		11	12	14	18	18	32	2.0	Gray-brown fine to medium SAND, trace silt (wet) 51.5' Gray-brown medium to coarse SAND, trace gravel, silt (wet)	
55										
		12								Auger to 55', running sand entered augers to 49'. Auger to 60, washed out augers to 60'.
60										

N = NO. OF BLOWS TO DRIVE 2" SAMPLER 12" WITH A 140 LB. WT. FALLING 30" PER BLOW
DRILLING CONTRACTOR: SJB Services, Inc. DRILL RIG TYPE: Rubber tire mounted
METHOD OF INVESTIGATION: 2" split spoon, 4.25" I.D. hollow stem auger to 60', 3" flush joint casing 60'+

GROUNDWATER LEVEL READINGS

DATE	LEVEL	CASING	STABILIZATION TIME

THE SUBSURFACE INFORMATION SHOWN HEREON WAS OBTAINED FOR C.T. MALE DESIGN PURPOSES. IT IS MADE AVAILABLE TO AUTHORIZED USERS ONLY THAT THEY MAY HAVE ACCESS TO THE SAME INFORMATION AVAILABLE TO C.T.MALE. IT IS PRESENTED IN GOOD FAITH, BUT IS NOT INTENDED AS A SUBSTITUTE FOR INVESTIGATIONS, INTERPRETATION OR JUDGMENT OF SUCH AUTHORIZED USERS.

SAMPLE CLASSIFICATION BY: DA

C.T. MALE ASSOCIATES, P.C.

SUBSURFACE EXPLORATION LOG

BORING NO.: SB-1
ELEV.: **DATUM:**
START DATE: 8/25/10 **FINISH DATE: 8/26/10**
SHEET 1 OF 4

PROJECT: Village of Red Hook Water System Evaluation — CTM PROJECT NO.: 10.1419

LOCATION: Red Hook, New York — CTM OBSERVER: D.Achtyl

DEPTH (FT.)	SAMPLE TYPE	SAMPLE NO.	BLOWS ON SAMPLER 0/6	6/12	12/18	18/24	N	RECOVERY	SAMPLE CLASSIFICATION	NOTES
		13	18	20	24	-	44	2.0	Gray fine to coarse SAND, trace silt (wet) 61' Gray fine to coarse SAND, Some Silt (wet) 61.5'	Casing washed out to 60', running sand re-entered casing to 58', spoon driven through 2' of running sand, then advanced to 61.5'.
65									65'	
		14	24	30	23	20	53	1.2	Brown coarse SAND and GRAVEL, trace silt (wet)	Drillers noted that casing drove hard from 60-65'.
70									70'	
		15	11	13	13	16	26	1.0	Brown fine to medium SAND, trace silt (wet)	Drillers noted that blow counts to drive casing keep increasing.
75										
		16	10	10	10	10	20	1.0	Brown fine to medium SAND, trace silt (wet)	
80										
		17	11	13	12	13	25	1.0	Brown fine to medium SAND, trace silt (wet)	
85										
		18	10	11	12	12	23		Brown fine to medium SAND, trace silt (wet)	
90									90'	

N = NO. OF BLOWS TO DRIVE 2" SAMPLER 12" WITH A 140 LB. WT. FALLING 30" PER BLOW

DRILLING CONTRACTOR: SJB Services, Inc. DRILL RIG TYPE: Rubber tire mounted

METHOD OF INVESTIGATION: 2" split spoon, 4.25" I.D. hollow stem auger to 60', 3" flush joint casing 60'+

GROUNDWATER LEVEL READINGS

DATE	LEVEL	CASING	STABILIZATION TIME

THE SUBSURFACE INFORMATION SHOWN HEREON WAS OBTAINED FOR C.T. MALE DESIGN PURPOSES. IT IS MADE AVAILABLE TO AUTHORIZED USERS ONLY THAT THEY MAY HAVE ACCESS TO THE SAME INFORMATION AVAILABLE TO C.T.MALE. IT IS PRESENTED IN GOOD FAITH, BUT IS NOT INTENDED AS A SUBSTITUTE FOR INVESTIGATIONS, INTERPRETATION OR JUDGMENT OF SUCH AUTHORIZED USERS.

SAMPLE CLASSIFICATION BY: DA

C.T. MALE ASSOCIATES, P.C.

SUBSURFACE EXPLORATION LOG

BORING NO.: SB-1
ELEV.: **DATUM:**
START DATE: 8/25/10 **FINISH DATE: 8/26/10**
SHEET 4 OF 4

PROJECT: Village of Red Hook Water System Evaluation — CTM PROJECT NO.: 10.1419

LOCATION: Red Hook, New York — CTM OBSERVER: D.Achtyl

DEPTH (FT.)	SAMPLE TYPE	SAMPLE NO.	BLOWS ON SAMPLER 0/6	6/12	12/18	18/24	N	RECOVERY	SAMPLE CLASSIFICATION	NOTES
		1	1	2	2	2	4	1.5	Brown fine to medium SAND, trace silt (wet)	
									92'	
									End of boring at 92'	
95										
100										
105										
110										
115										
120										

N = NO. OF BLOWS TO DRIVE 2" SAMPLER 12" WITH A 140 LB. WT. FALLING 30" PER BLOW

DRILLING CONTRACTOR: SJB Services, Inc. DRILL RIG TYPE: Rubber tire mounted

METHOD OF INVESTIGATION: 2' split spoon, 4.25" I.D. hollow stem auger to 60', 3" flush joint casing 60'+

GROUNDWATER LEVEL READINGS

DATE	LEVEL	CASING	STABILIZATION TIME

SAMPLE CLASSIFICATION BY: DA

THE SUBSURFACE INFORMATION SHOWN HEREON WAS OBTAINED FOR C.T. MALE DESIGN PURPOSES. IT IS MADE AVAILABLE TO AUTHORIZED USERS ONLY THAT THEY MAY HAVE ACCESS TO THE SAME INFORMATION AVAILABLE TO C.T.MALE. IT IS PRESENTED IN GOOD FAITH, BUT IS NOT INTENDED AS A SUBSTITUTE FOR INVESTIGATIONS, INTERPRETATION OR JUDGMENT OF SUCH AUTHORIZED USERS.

Well No. MW-1

MONITORING WELL CONSTRUCTION LOG

C.T. MALE ASSOCIATES, P.C.

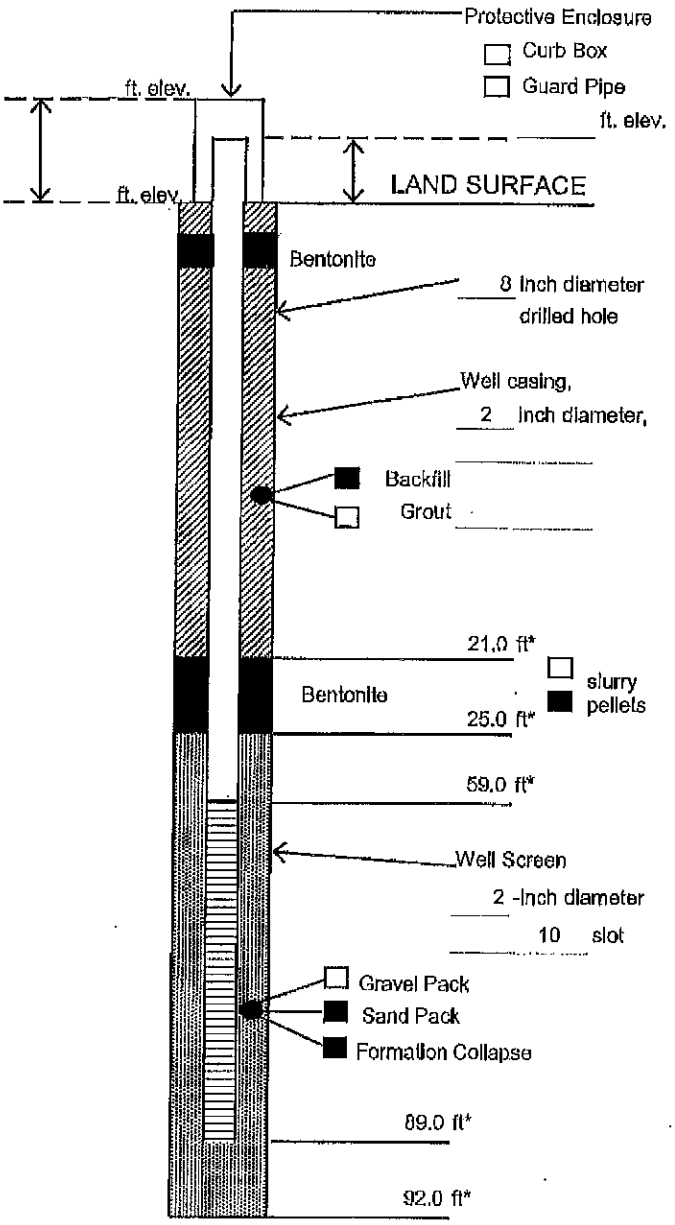

* Depth below land surface.

Project Number 10.1419

Project Name Village of Red Hook Water System Evaluation

Well No. MW-1 Boring No. SB-1

Town/City Red Hook

County Dutchess State NY

Installation Date(s) 8/27/2010

Drilling Contractor SJB Services, Inc.

Drilling Method Drill rig

Water Depth From Top of Riser ____ ft ____ Date

C.T. Male Observer D.Achtyl

Notes:

30' schedule 40 PVC 0.010-slot screen

60' schedule 40 PVC riser

Second bentonite seal placed from 3-5' below grade.

C.T. Male Associates, P.C.

Sieve Analysis
Geotechnical Engineering Laboratory

Project:	*Water System Evaluation*	**Date Sampled:**	*8/26/10*
Location:	*Village of Red Hook*	**Date Tested:**	*09/03/10*
Client:	*Village of Red Hook*	**Lab #:**	
Sample ID:	*SB-1, 75-77'*	**Project #:**	*10.1419*

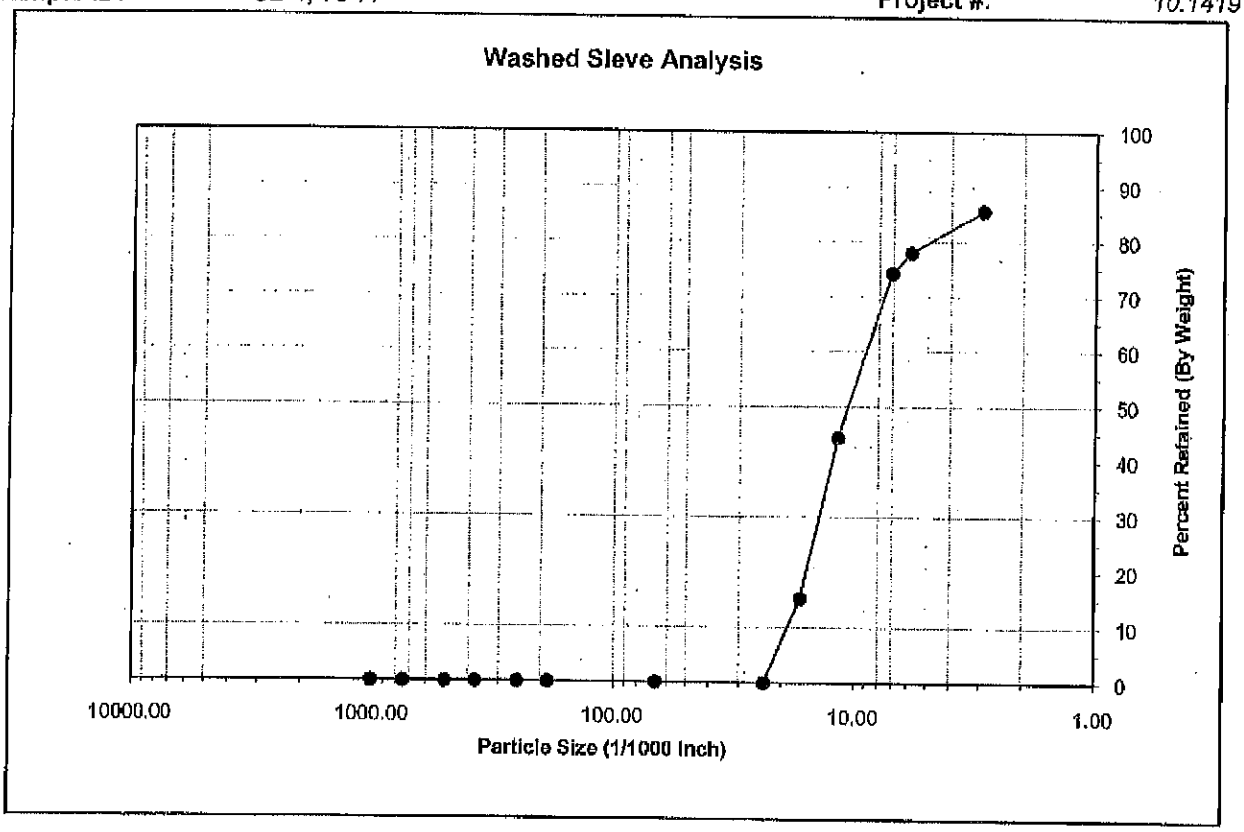

Sieve No.	Diameter (mm)	Diameter (1/1000 inch)	% Retained
1"	25.7	1011.81	0.0
3/4"	19.0	748.03	0.0
1/2"	12.7	500.00	0.0
3/8"	9.51	374.41	0.0
1/4"	6.35	250.00	0.0
No. 4	4.76	187.40	0.0
No. 12	1.70	66.93	0.0
No. 30	0.60	23.62	0.0
No. 40	0.425	16.73	15.2
No. 50	0.30	11.81	44.3
No. 80	0.18	7.09	74.2
No. 100	0.15	5.91	78.0
No. 200	0.075	2.95	85.6

fine SAND, little silt

C.T. Male Associates, P.C.

Sieve Analysis
Geotechnical Engineering Laboratory

Project:	*Water System Evaluation*	**Date Sampled:**	*8/26/10*
Location:	*Village of Red Hook*	**Date Tested:**	*09/03/10*
Client:	*Village of Red Hook*	**Lab #:**	
Sample ID:	*SB-1, 75-77'*	**Project #:**	*10.1419*

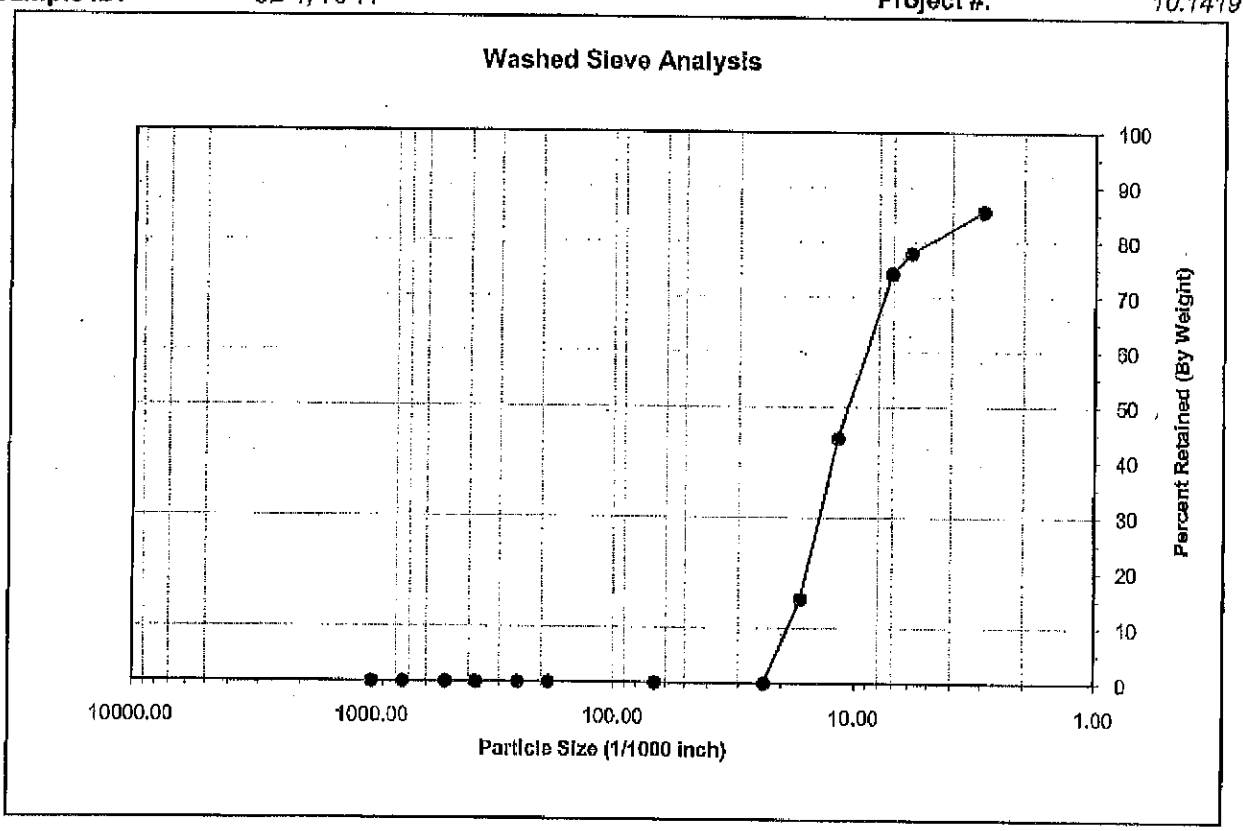

Sieve No.	Diameter (mm)	Diameter (1/1000 inch)	% Retained
1"	25.7	1011.81	0.0
3/4"	19.0	748.03	0.0
1/2"	12.7	500.00	0.0
3/8"	9.51	374.41	0.0
1/4"	6.35	250.00	0.0
No. 4	4.76	187.40	0.0
No. 12	1.70	66.93	0.0
No. 30	0.60	23.62	0.0
No. 40	0.425	16.73	15.2
No. 50	0.30	11.81	44.3
No. 80	0.18	7.09	74.2
No. 100	0.15	5.91	78.0
No. 200	0.075	2.95	85.6

fine SAND, little silt

C.T. Male Associates, P.C.

Sieve Analysis
Geotechnical Engineering Laboratory

Project:	*Water System Evaluation*	**Date Sampled:**	*8/26/10*
Location:	*Village of Red Hook*	**Date Tested:**	*09/03/10*
Client:	*Village of Red Hook*	**Lab #:**	
Sample ID:	*SB-1, 85-87'*	**Project #:**	*10.1419*

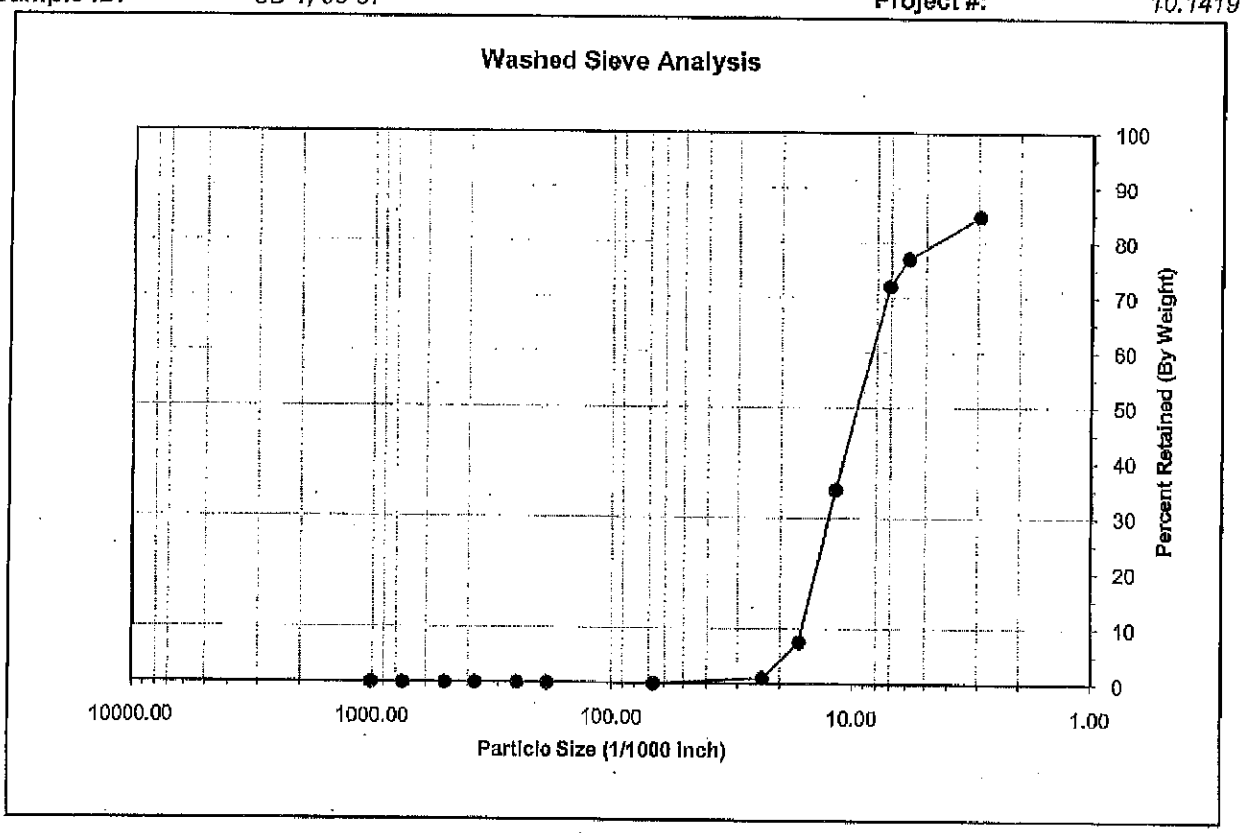

Sieve No.	Diameter (mm)	Diameter (1/1000 Inch)	% Retained
1"	25.7	1011.81	0.0
3/4"	19.0	748.03	0.0
1/2"	12.7	500.00	0.0
3/8"	9.51	374.41	0.0
1/4"	6.35	250.00	0.0
No. 4	4.76	187.40	0.0
No. 12	1.70	66.93	0.0
No. 30	0.60	23.62	1.0
No. 40	0.425	16.73	7.5
No. 50	0.30	11.81	35.1
No. 80	0.18	7.09	72.1
No. 100	0.15	5.91	77.0
No. 200	0.075	2.95	84.7

fine SAND, little silt

C.T. Male Associates, P.C.

Sieve Analysis
Geotechnical Engineering Laboratory

Project:	*Water System Evaluation*	**Date Sampled:**	*8/26/10*
Location:	*Village of Red Hook*	**Date Tested:**	*09/03/10*
Client:	*Village of Red Hook*	**Lab #:**	
Sample ID:	*SB-1, 80-82'*	**Project #:**	*10.1419*

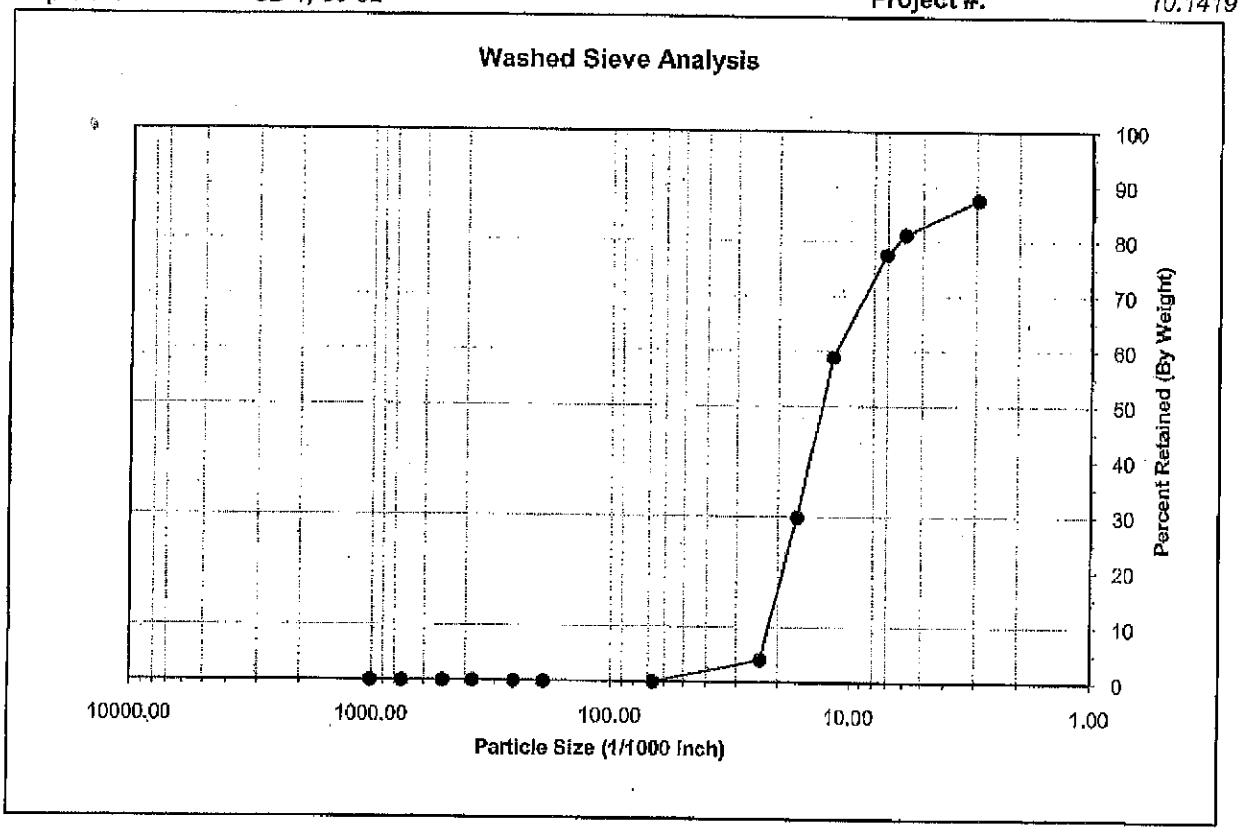

Sieve No.	Diameter (mm)	Diameter (1/1000 inch)	% Retained
1"	25.7	1011.81	0.0
3/4"	19.0	748.03	0.0
1/2"	12.7	500.00	0.0
3/8"	9.51	374.41	0.0
1/4"	6.35	250.00	0.0
No. 4	4.76	187.40	0.0
No. 12	1.70	66.93	0.0
No. 30	0.60	23.62	4.1
No. 40	0.425	16.73	29.8
No. 50	0.30	11.81	58.9
No. 80	0.18	7.09	77.6
No. 100	0.15	5.91	81.2
No. 200	0.075	2.95	87.5

fine SAND, little silt

C.T. Male Associates, P.C.

Sieve Analysis
Geotechnical Engineering Laboratory

Project:	*Water System Evaluation*	**Date Sampled:**	*8/26/10*
Location:	*Village of Red Hook*	**Date Tested:**	*09/03/10*
Client:	*Village of Red Hook*	**Lab #:**	
Sample ID:	*SB-1, 70-72'*	**Project #:**	*10.1419*

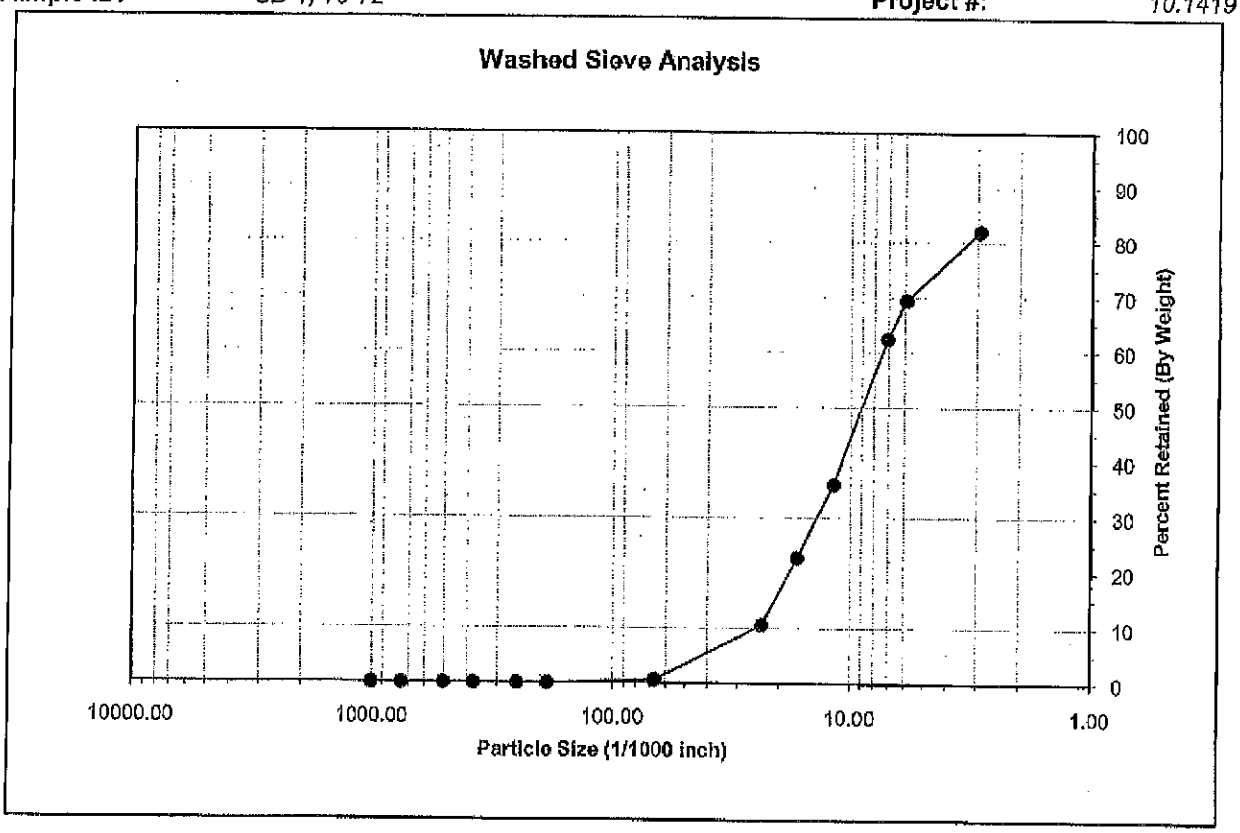

Sieve No.	Diameter (mm)	Diameter (1/1000 Inch)	% Retained
1"	25.7	1011.81	0.0
3/4"	19.0	748.03	0.0
1/2"	12.7	500.00	0.0
3/8"	9.51	374.41	0.0
1/4"	6.36	250.00	0.0
No. 4	4.76	187.40	0.0
No. 12	1.70	66.93	0.6
No. 30	0.60	23.62	10.6
No. 40	0.425	16.73	22.7
No. 50	0.30	11.81	36.0
No. 80	0.18	7.09	62.4
No. 100	0.15	5.91	69.5
No. 200	0.075	2.95	82.0

fine SAND, little silt

APPENDIX H

Cost Estimate

Project Name: Red Hook Water System Evaluation
Project#: 10.1419
Date: 10/22/2010
Prepared By: R. Flores

C.T. MALE ASSOCIATES, P.C.

Conceptual Cost Opinion

ID	Description	Quantity	Units	Materials	Labor	Equipment	General Conditions	Total Unit Cost	Cost W/O&P	Subtotals
1	Phase IA -Existing Wells									
a	Re-Develop Wells	3	EA	$1,000.00	$4,500.00	$4,500.00	$5,000.00	$15,000.00	$49,500.00	
b	Stand By Generator	1	LS	$100,000.00	$30,000.00	$500.00	$10,000.00	$140,500.00	$154,550.00	
b	Flow Meters	7	EA	$5,000.00	$3,000.00	$200.00	$800.00	$9,000.00	$69,300.00	
										$273,350.00
2	Phase IB - New Well Field									
a	New Well	2	EA	$60,000.00	$15,000.00	$15,000.00	$10,000.00	$100,000.00	$220,000.00	
b	Treatment (Chlorine Building)	1	LS	$20,000.00	$20,000.00	$20,000.00	$10,000.00	$70,000.00	$77,000.00	
d	Generator	1	LS	$65,000.00	$30,000.00	$500.00	$10,000.00	$105,500.00	$116,050.00	
e	8-inch Water Line	800	LF	$15.00	$30.00	$15.00	$6.00	$66.00	$58,080.00	
										$471,130.00
3	Phase II - Water Line Replacement									
a	Temporary Water	60	EA	$200.00	$400.00	$25.00	$10.00	$635.00	$41,910.00	
b	Hydrants	10	EA	$3,000.00	$2,000.00	$250.00	$50.00	$5,300.00	$58,300.00	
c	8-inch Water Line w/ Pavement Restoration	5500	LF	$40.00	$80.00	$40.00	$10.00	$170.00	$1,028,500.00	
d	Water Services	60	EA	$1,500.00	$500.00	$50.00	$5.00	$2,055.00	$135,630.00	
e	Restoration	1	LS					$150,000.00	$165,000.00	
										$1,429,340.00
4	Phase III - Water Line Replacement									
a	Temporary Water	200	EA	$200.00	$400.00	$25.00	$10.00	$635.00	$139,700.00	
b	Hydrants	20	EA	$3,000.00	$2,000.00	$250.00	$50.00	$5,300.00	$116,600.00	
c	8-inch Water Line w/ Pavement Restoration	14000	LF	$40.00	$80.00	$40.00	$10.00	$170.00	$2,618,000.00	
d	Water Services	200	EA	$1,500.00	$500.00	$50.00	$5.00	$2,055.00	$452,100.00	
e	Restoration	1	LS					$350,000.00	$385,000.00	
										$ 3,711,400.00
5	Water Tank									
a	Remove Old Tank	1	LS	$10,000.00	$10,000.00	$5,000.00	$5,000.00	$30,000.00	$33,000.00	
b	New 220,000 Gal Tank	1	LS	$250,000.00	$36,000.00	$10,000.00	$25,000.00	$321,000.00	$353,100.00	
										$ 386,100.00
6	Water Meters									
a	Meters	700	EA	$200.00	$300.00	$25.00	$5.00	$530.00	$408,100.00	
b	Meter Read System	1	LS	$10,000.00	$2,000.00		$1,000.00	$13,000.00	$14,300.00	
										$ 422,400.00
	Cost Summary									

2011 Construction Cost Subtotal	$6,693,720.00
Admin (Interest, Publishing, Audit)	$ 20,000.00
15% Engineering (Preliminary, Design, Construction, Archaeology, Survey)	$ 1,004,000.00
Legal (Bonds)	$ 20,000.00
20% Contingency	$ 1,339,000.00
Project Costs	$9,077,000.00